

Kde má Praha centrum?

Jiří Čtyroký

IPR Praha



Konference GIS Esri v ČR
8. a 9. listopadu 2017

An aerial photograph of a large, diverse crowd of people gathered in a city square. The people are wearing winter clothing, and many are looking towards the camera. The ground is paved with cobblestones. The text is overlaid on the image in white, sans-serif font.

Centrum města

Místo setkávání
Místo střetávání
Ohnisko změny

Centrum identity

Centrum moci

Centrum kultury

Centrum podnikání

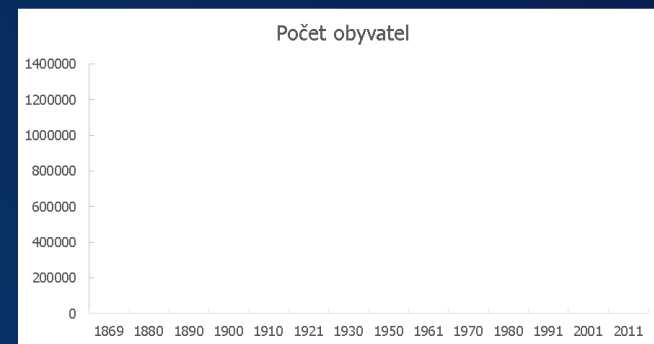
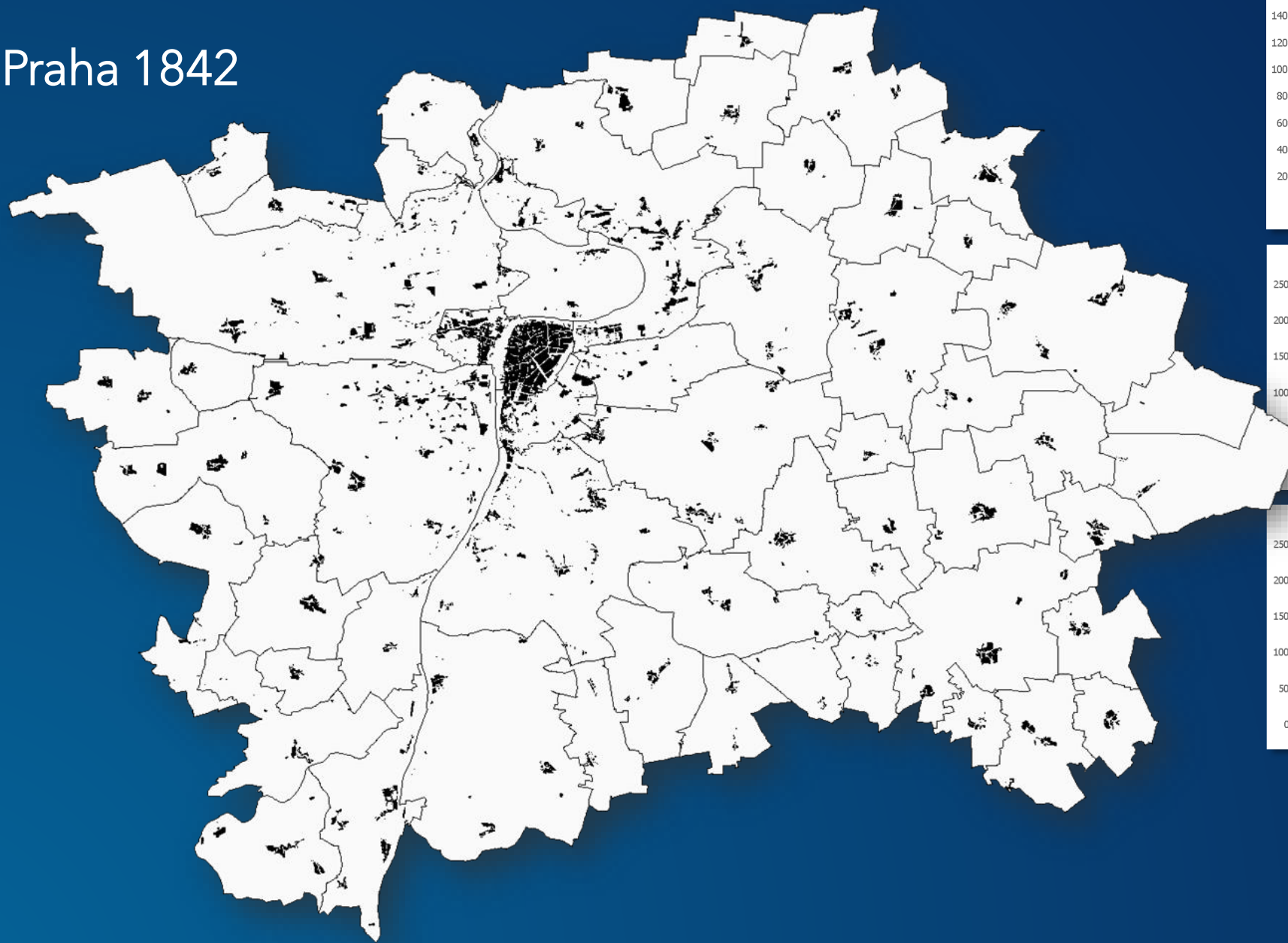
Centrum vzdělání a inovací



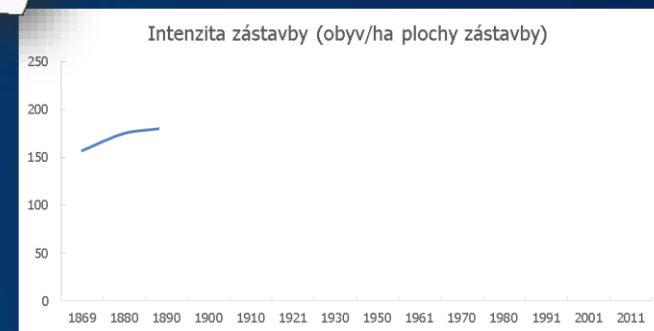

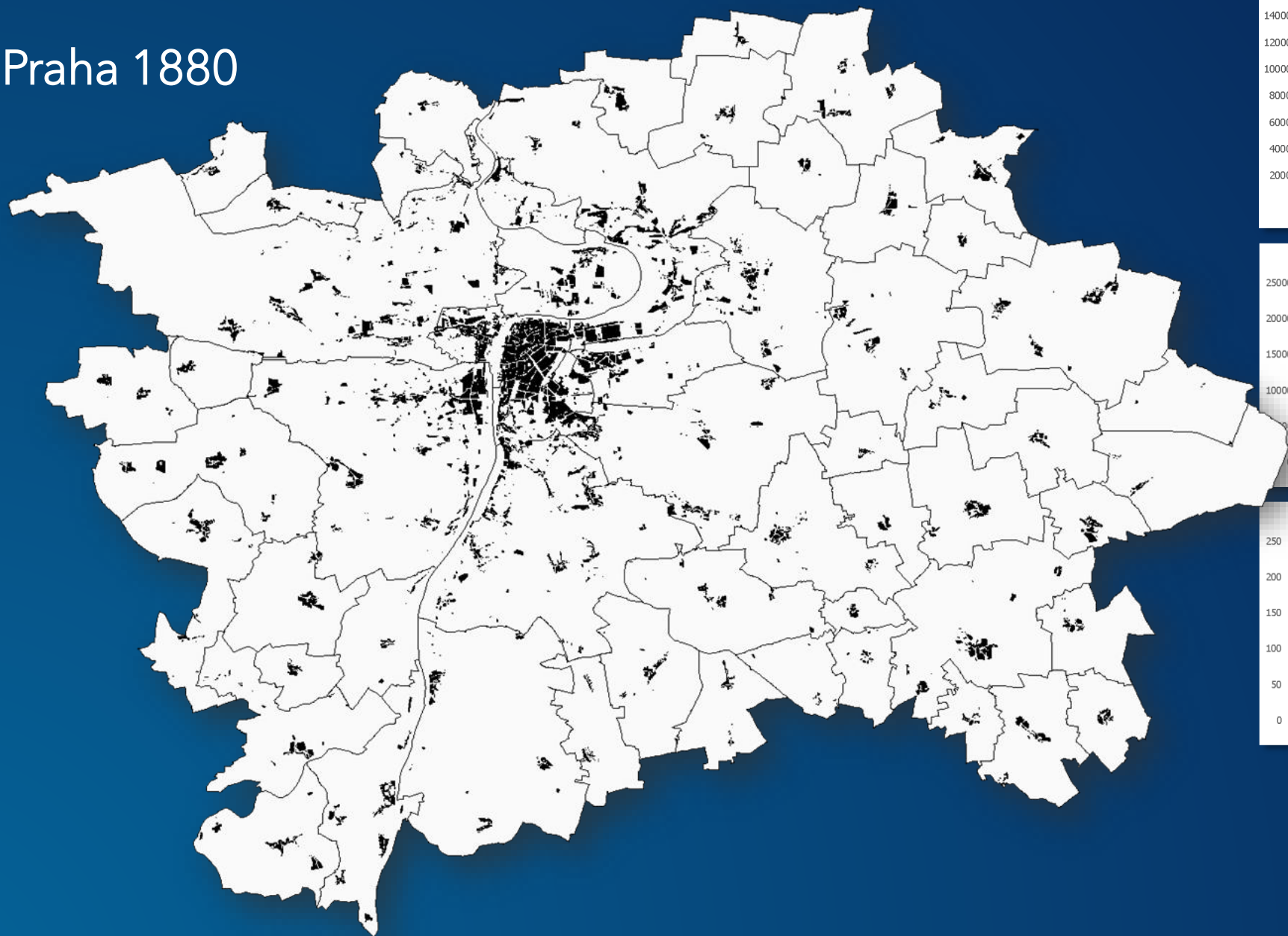
Huberův axonometrický plán Prahy, 1769

Zdroj: ÖNB

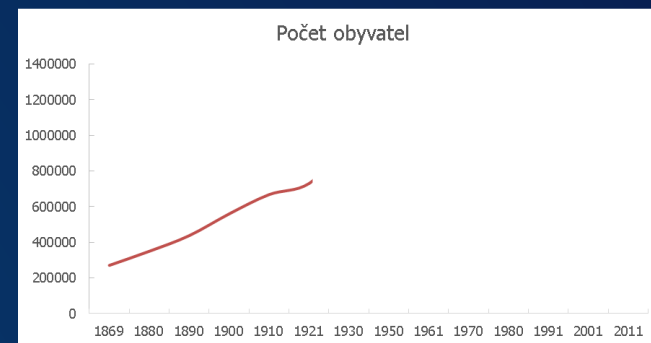
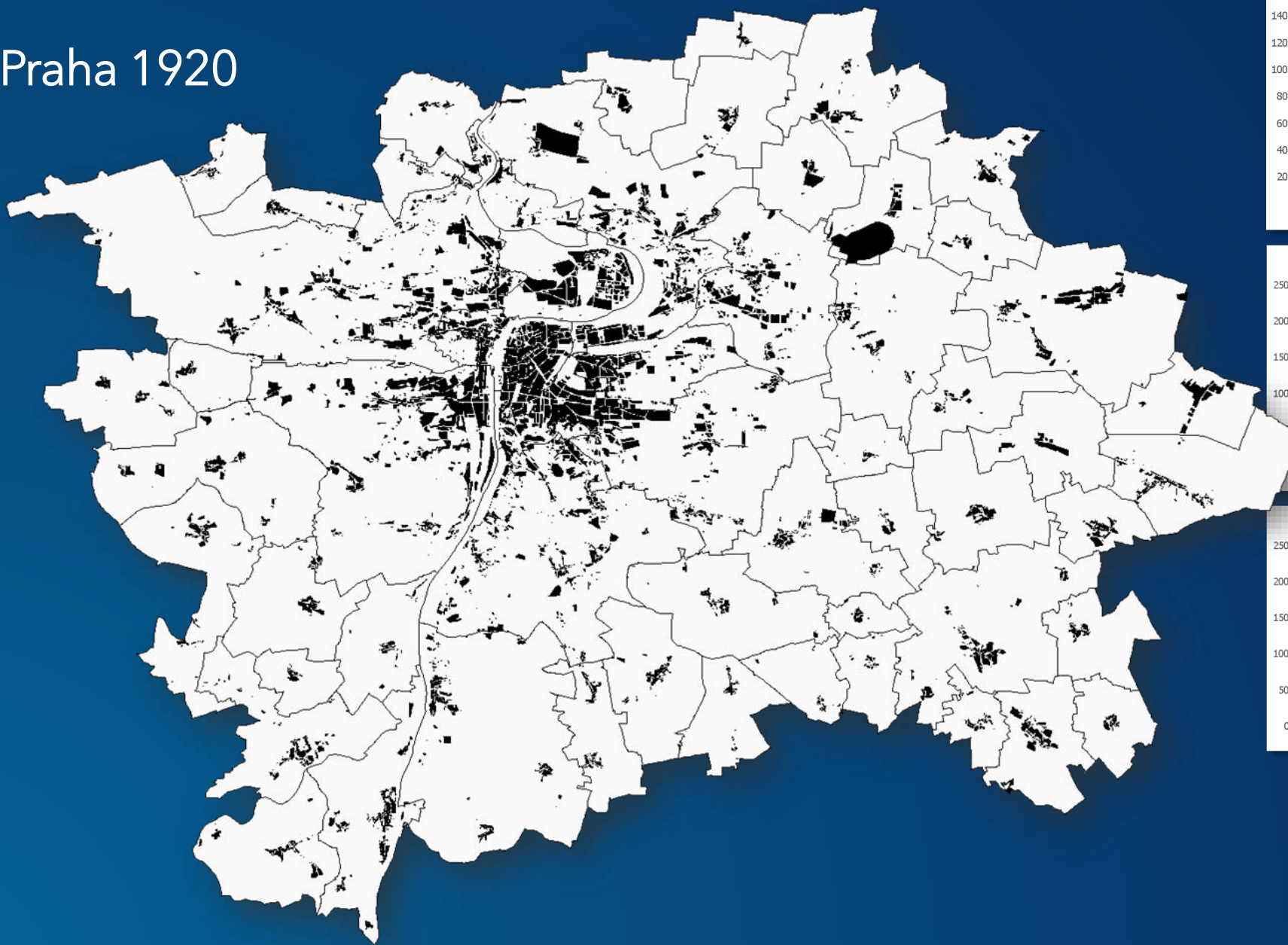
Praha 1842



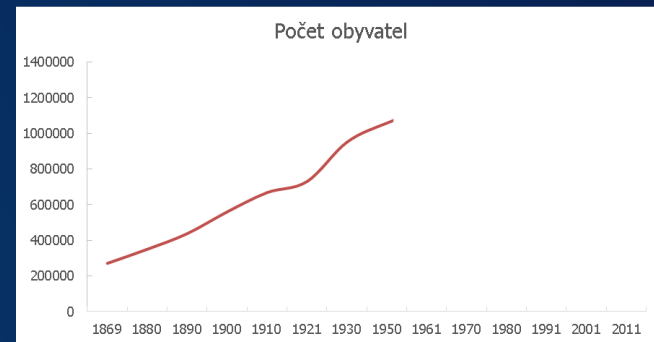
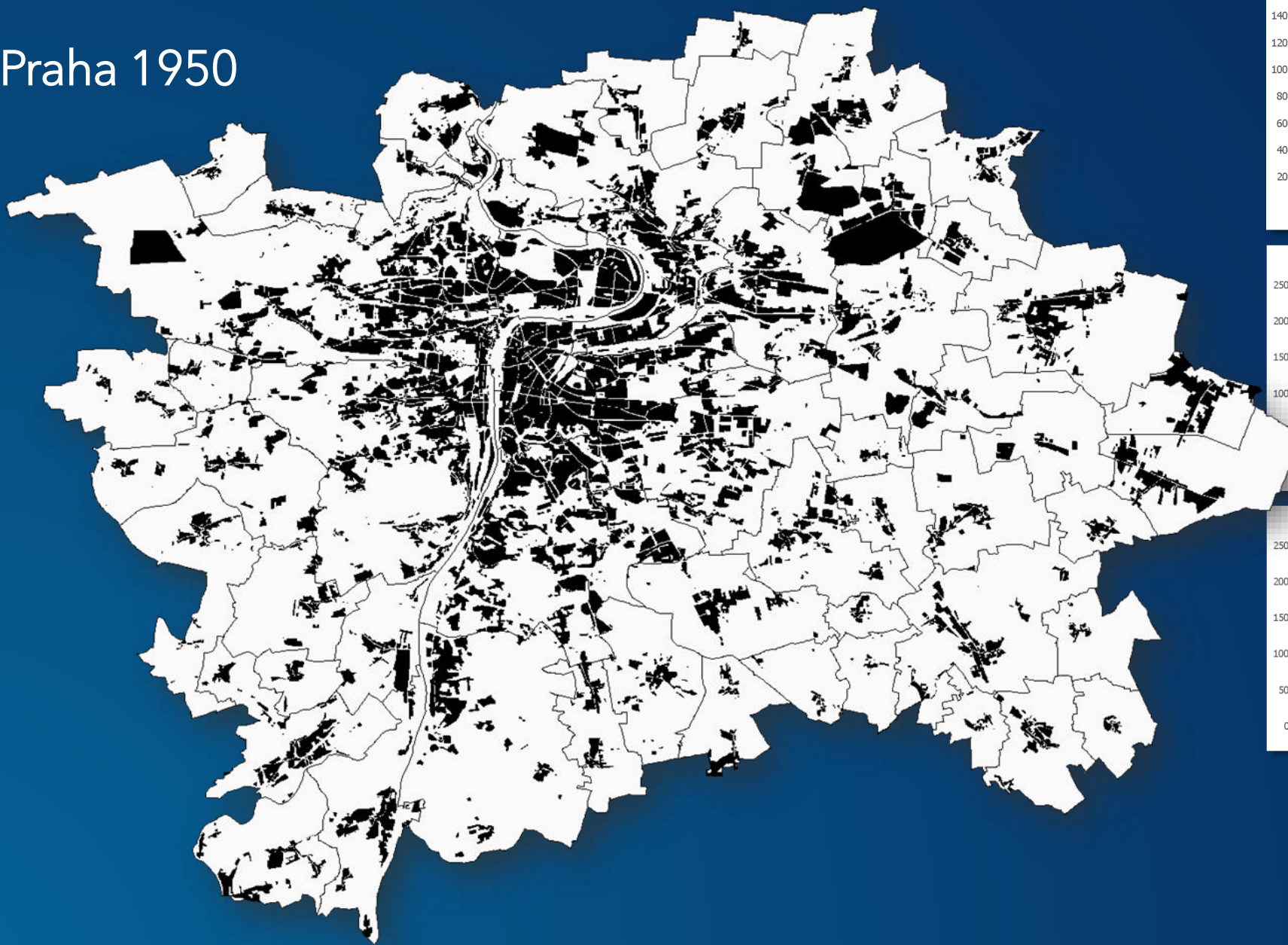
Praha 1880



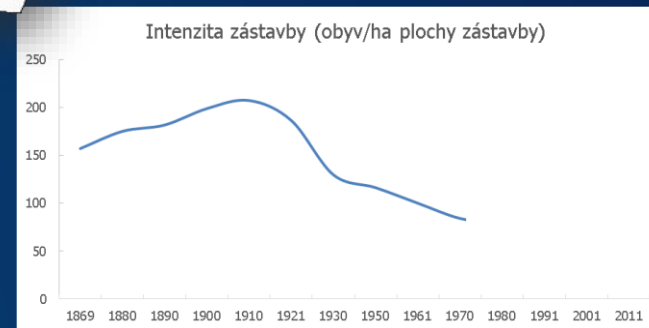
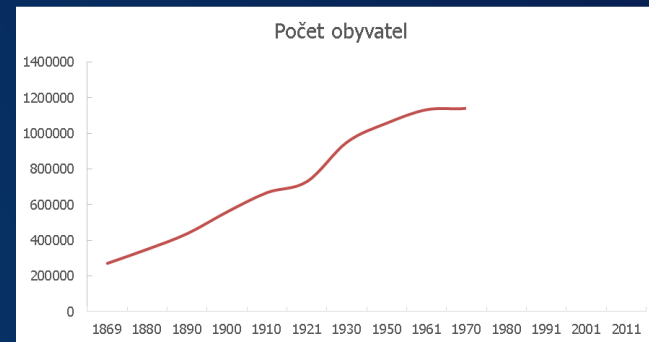
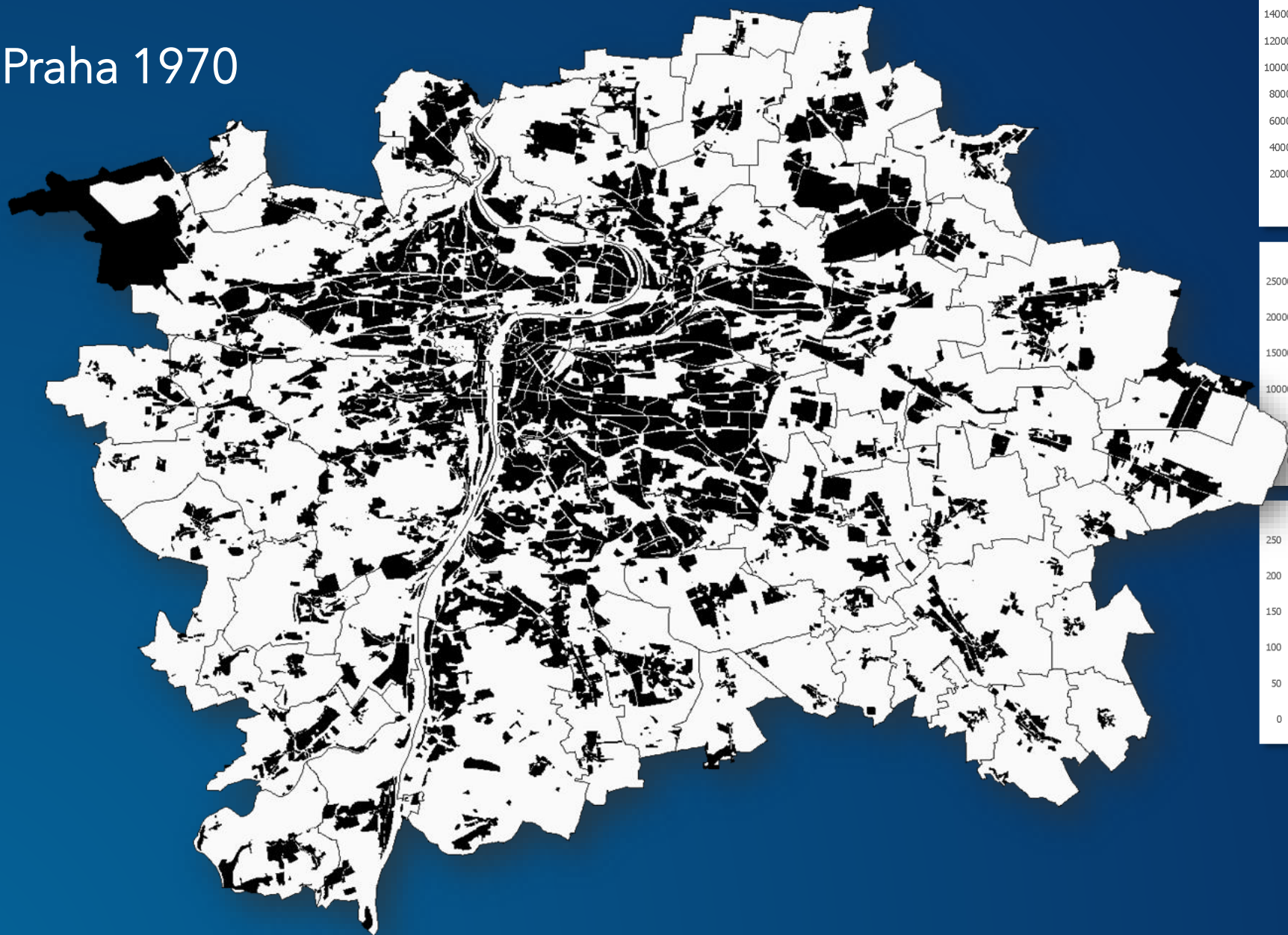
Praha 1920



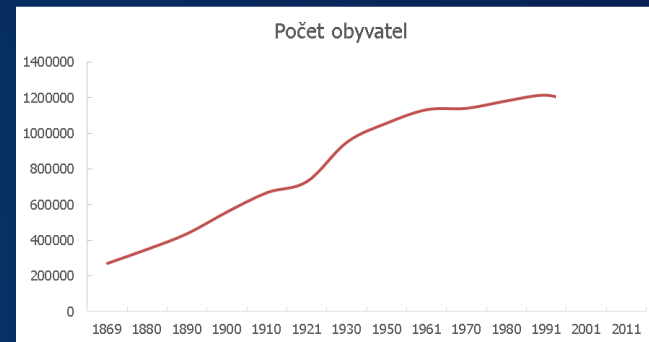
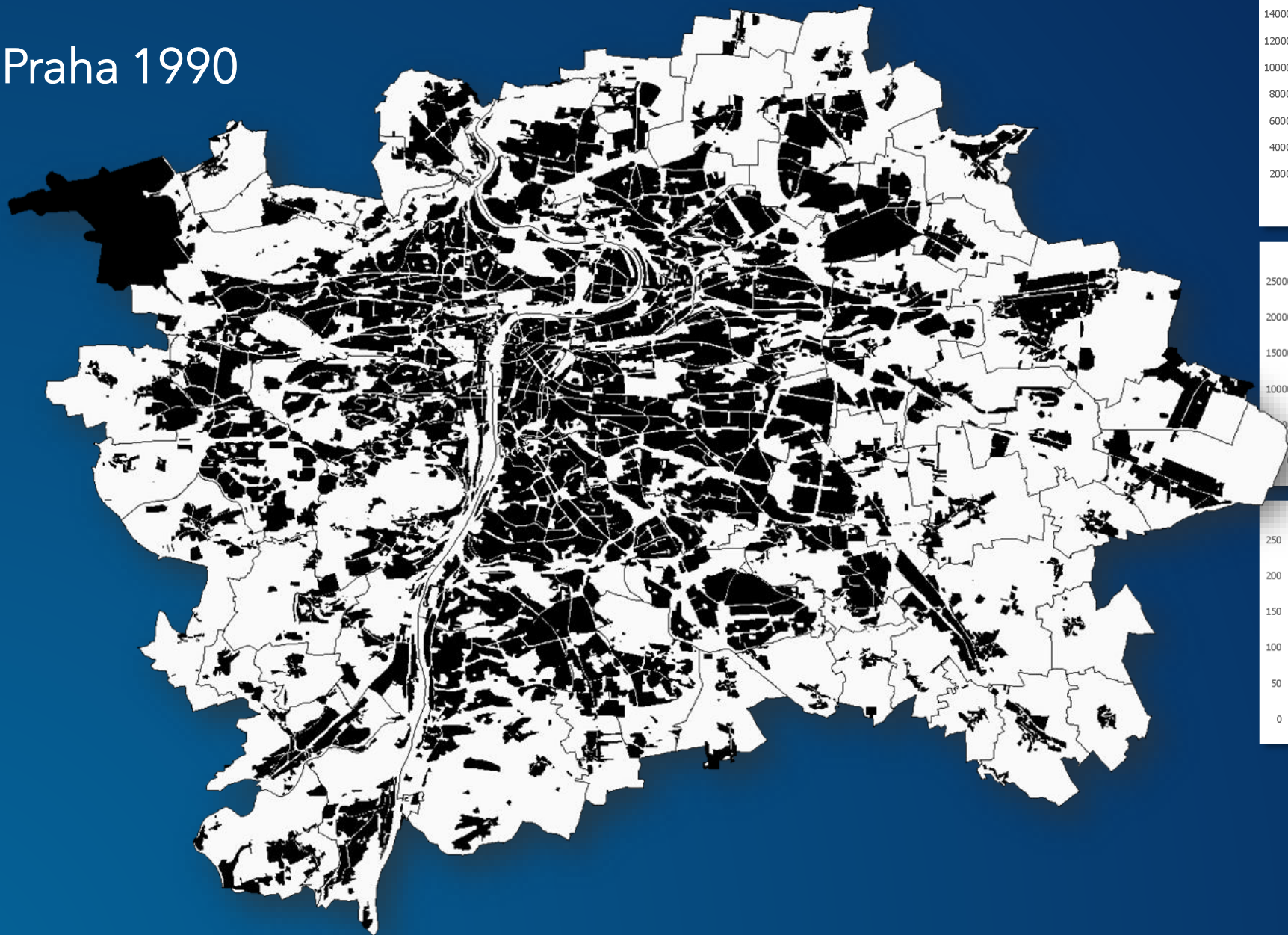
Praha 1950



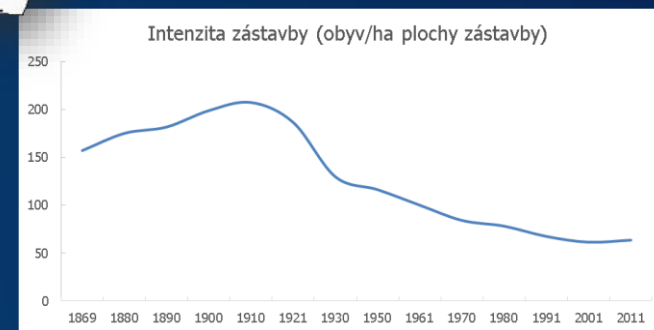
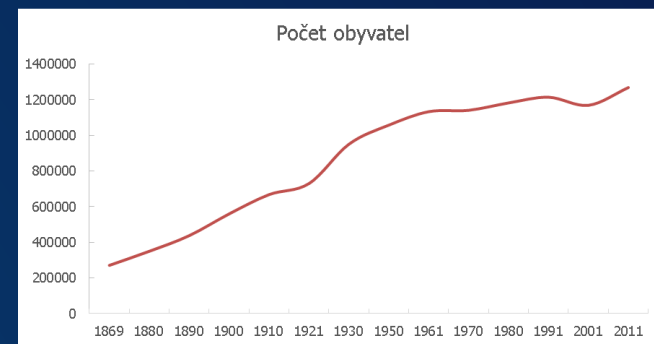
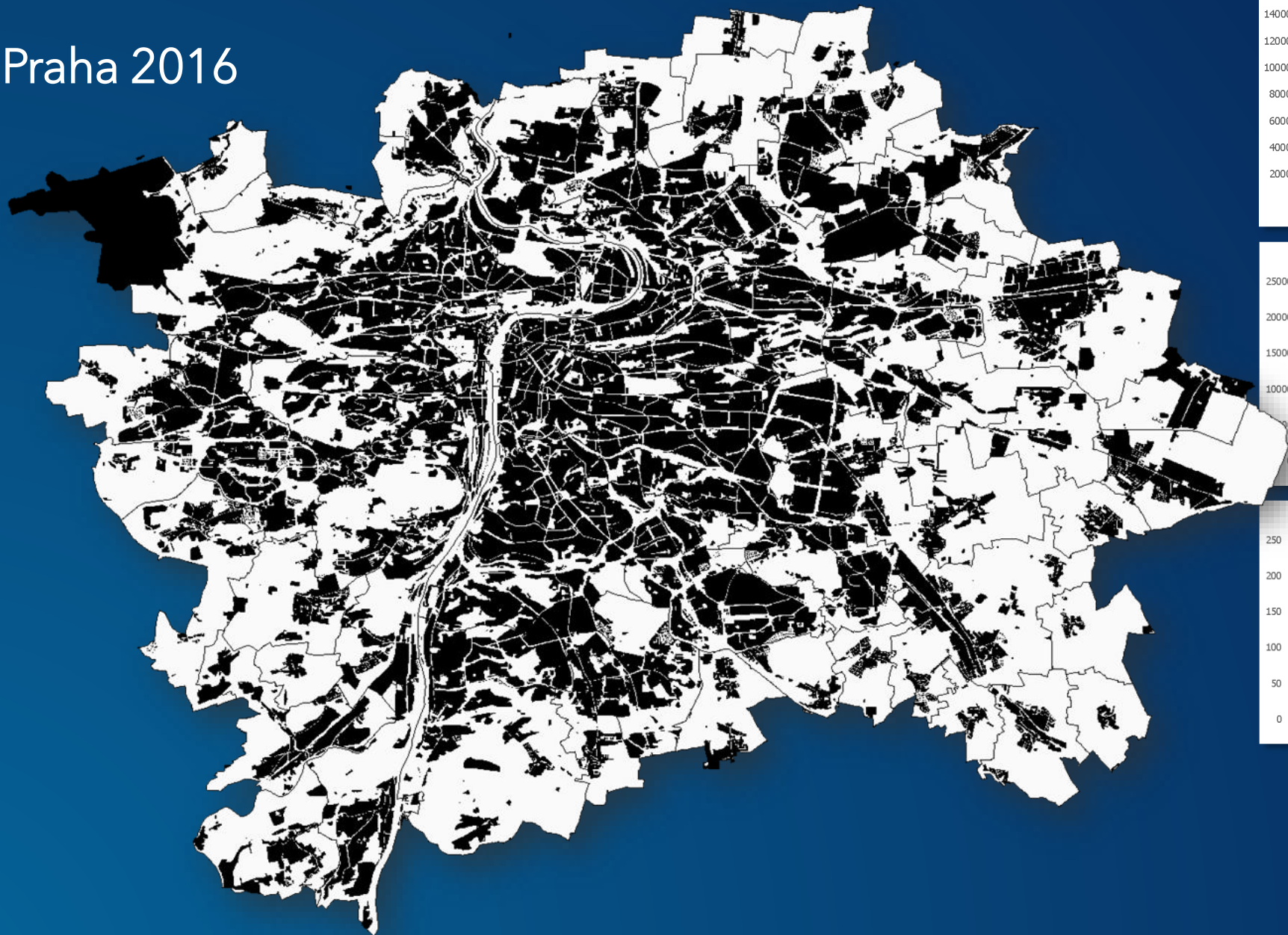
Praha 1970



Praha 1990



Praha 2016



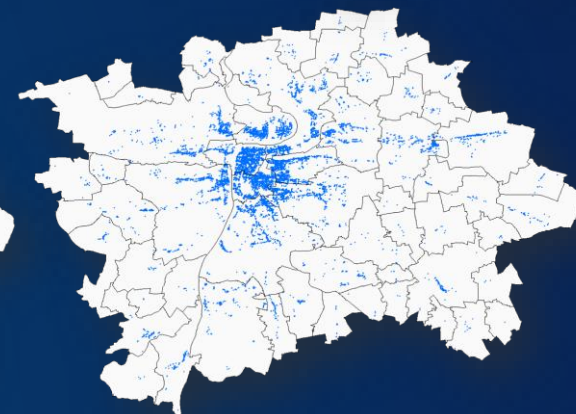
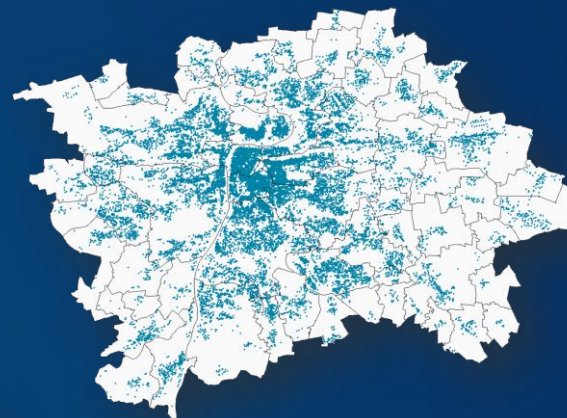
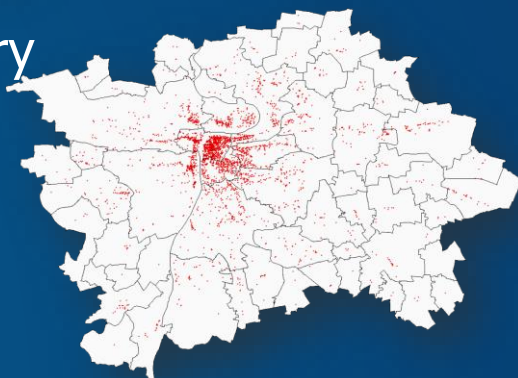
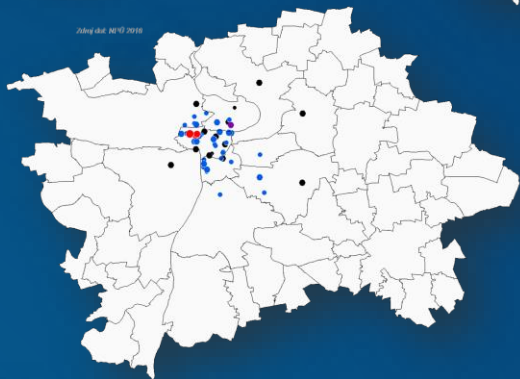
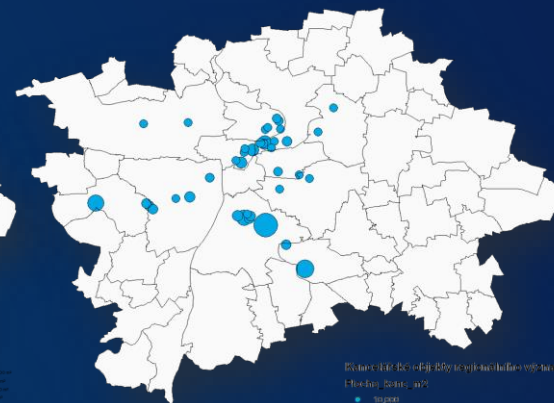
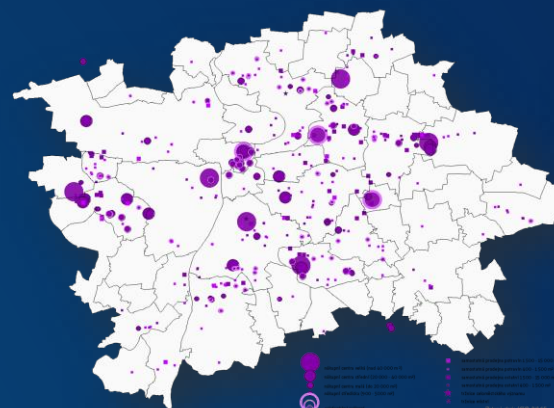
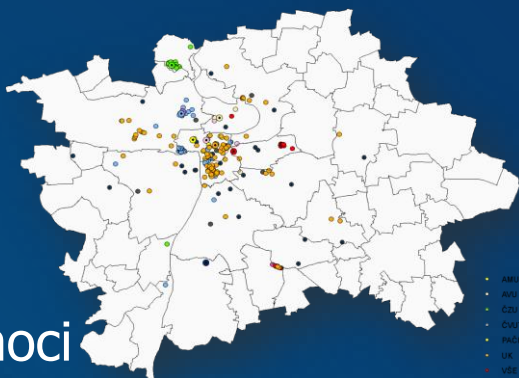
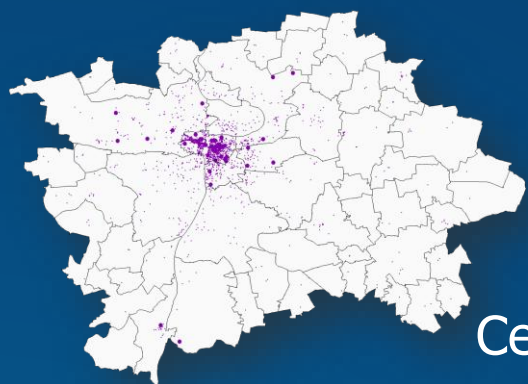
Centrum identity

Centrum vzdělání a inovací

Centrum podnikání

Centrum moci

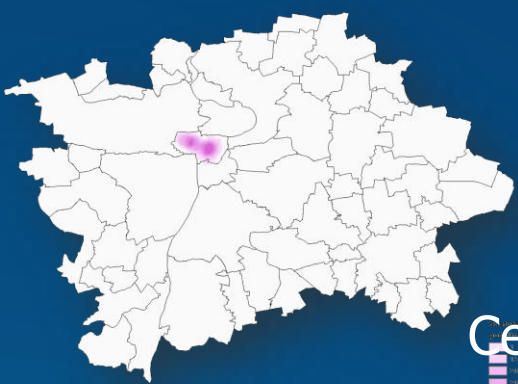
Centrum kultury



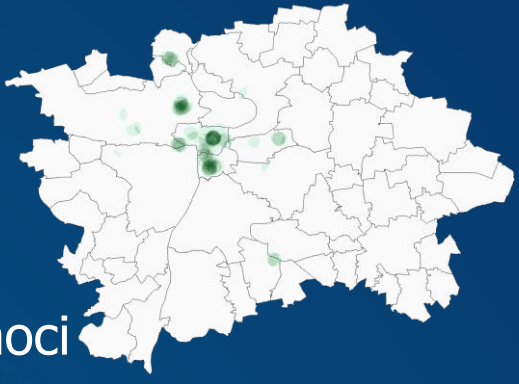
- AMU
- ANU
- ZDU
- ZVUT
- PACR
- UK
- VES
- VECHT
- VDU

- Podnikání (B2B, B2C, B2G) - Bytí se při podnikání - bytí na tom oázě? (Podnikání, bytí - bytí)
- bytí
 - bytí
 - bytí

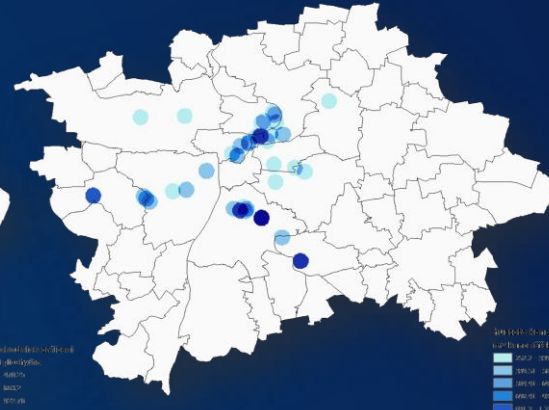
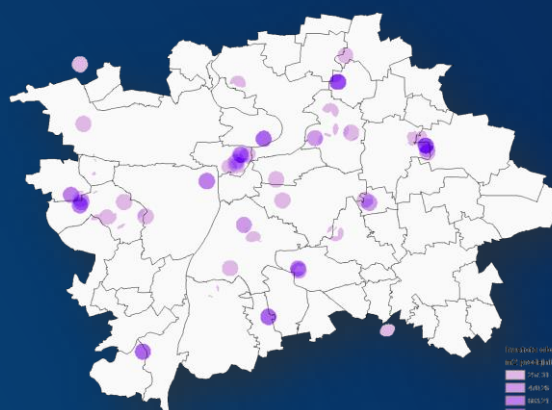
Centrum identity



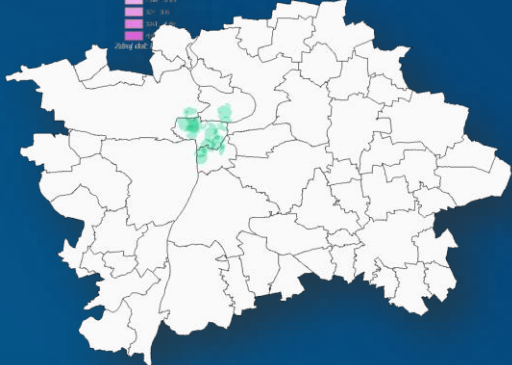
Centrum vzdělání a inovací



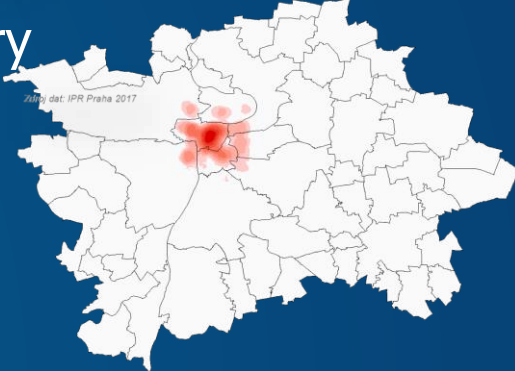
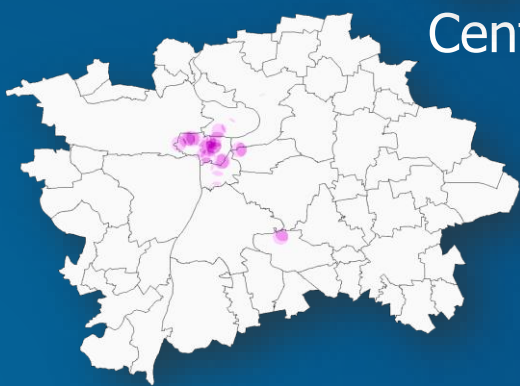
Centrum podnikání



Centrum moci



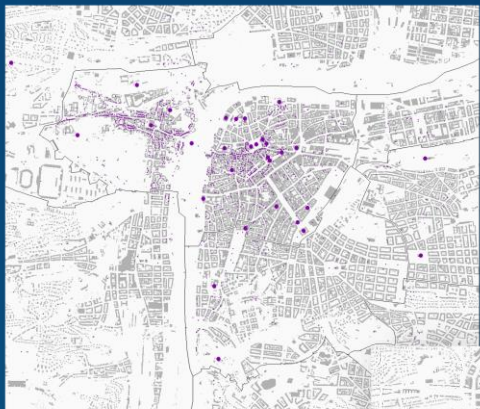
Centrum kultury



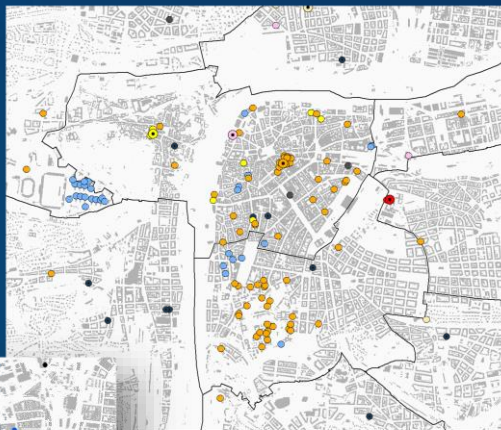
IPR (IP) - Institut pro podnikání a inovace
IPR (IP) - Institut pro podnikání a inovace
IPR (IP) - Institut pro podnikání a inovace
IPR (IP) - Institut pro podnikání a inovace
IPR (IP) - Institut pro podnikání a inovace
IPR (IP) - Institut pro podnikání a inovace
IPR (IP) - Institut pro podnikání a inovace
Zdroj dat: IPR 2017

IPR (IP) - Institut pro podnikání a inovace
IPR (IP) - Institut pro podnikání a inovace
IPR (IP) - Institut pro podnikání a inovace
IPR (IP) - Institut pro podnikání a inovace
IPR (IP) - Institut pro podnikání a inovace
IPR (IP) - Institut pro podnikání a inovace
IPR (IP) - Institut pro podnikání a inovace
Zdroj dat: IPR 2017

Centrum identity



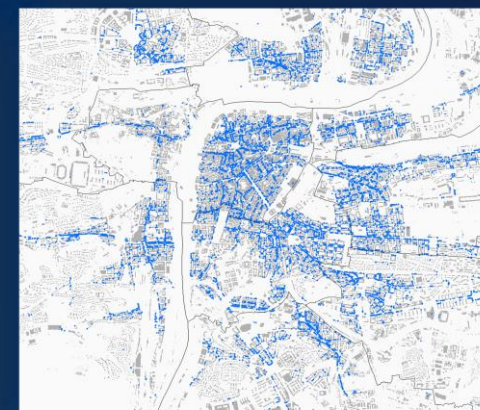
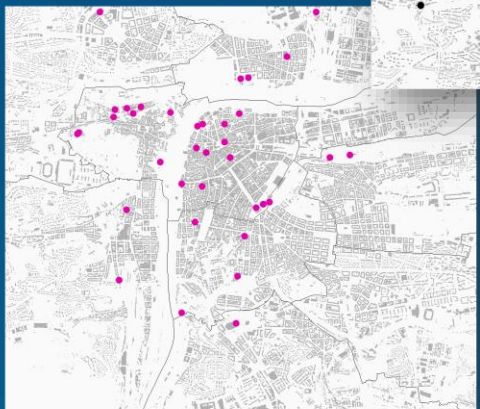
Centrum vzdělání a inovací



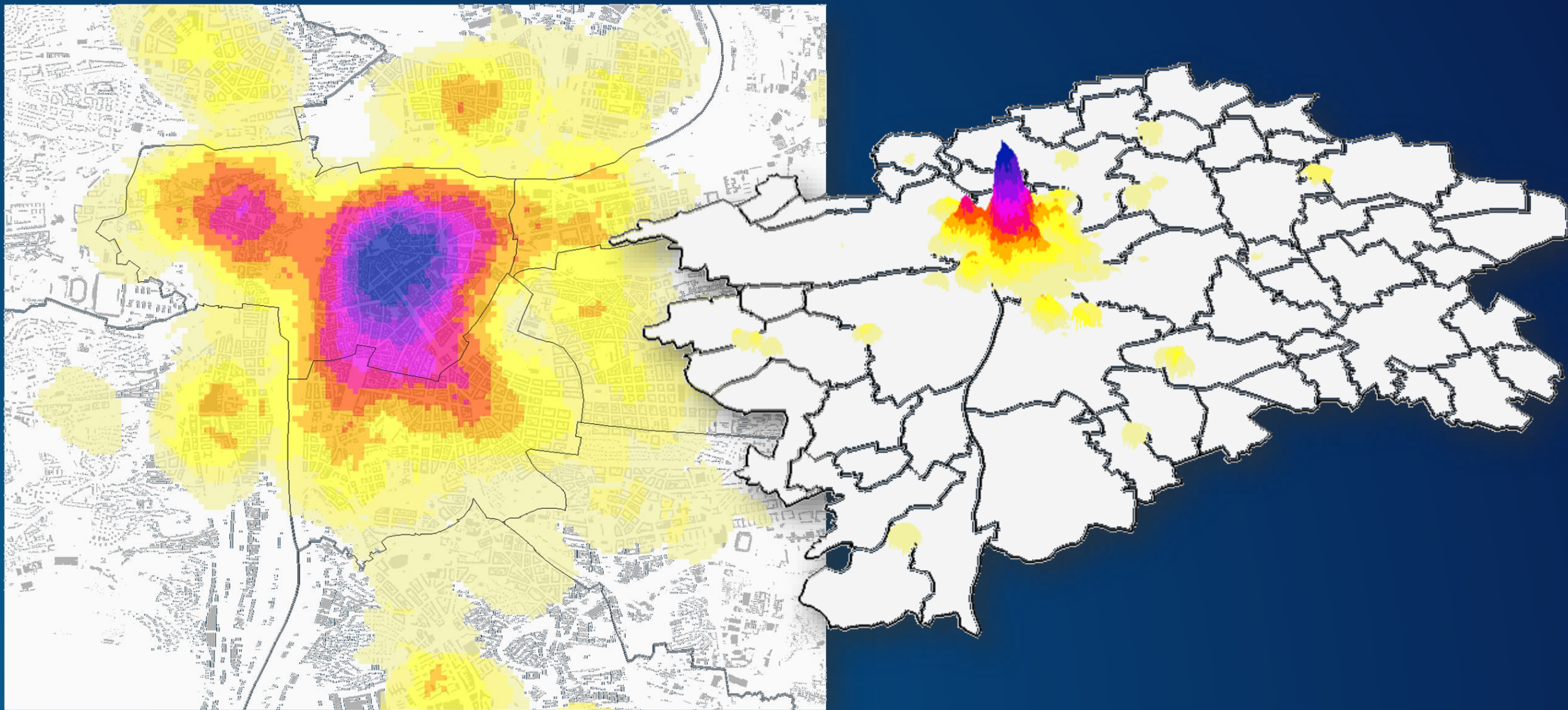
Centrum podnikání




Centrum moci



Centrum kultury




Zdroj dat: IPR Praha 2016




pilíř moci



pilíř identity

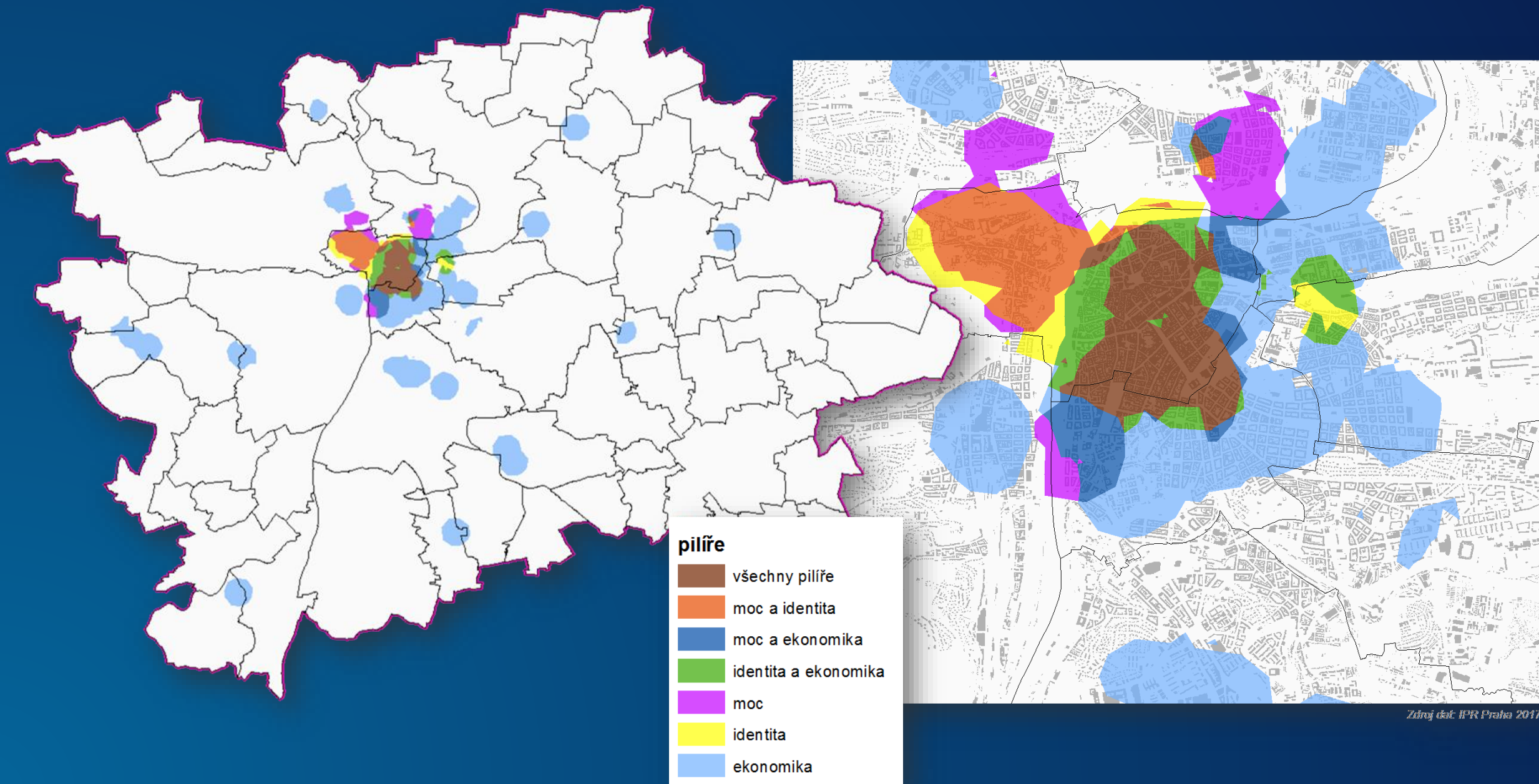


Zdroj dat: IPR Praha 2017

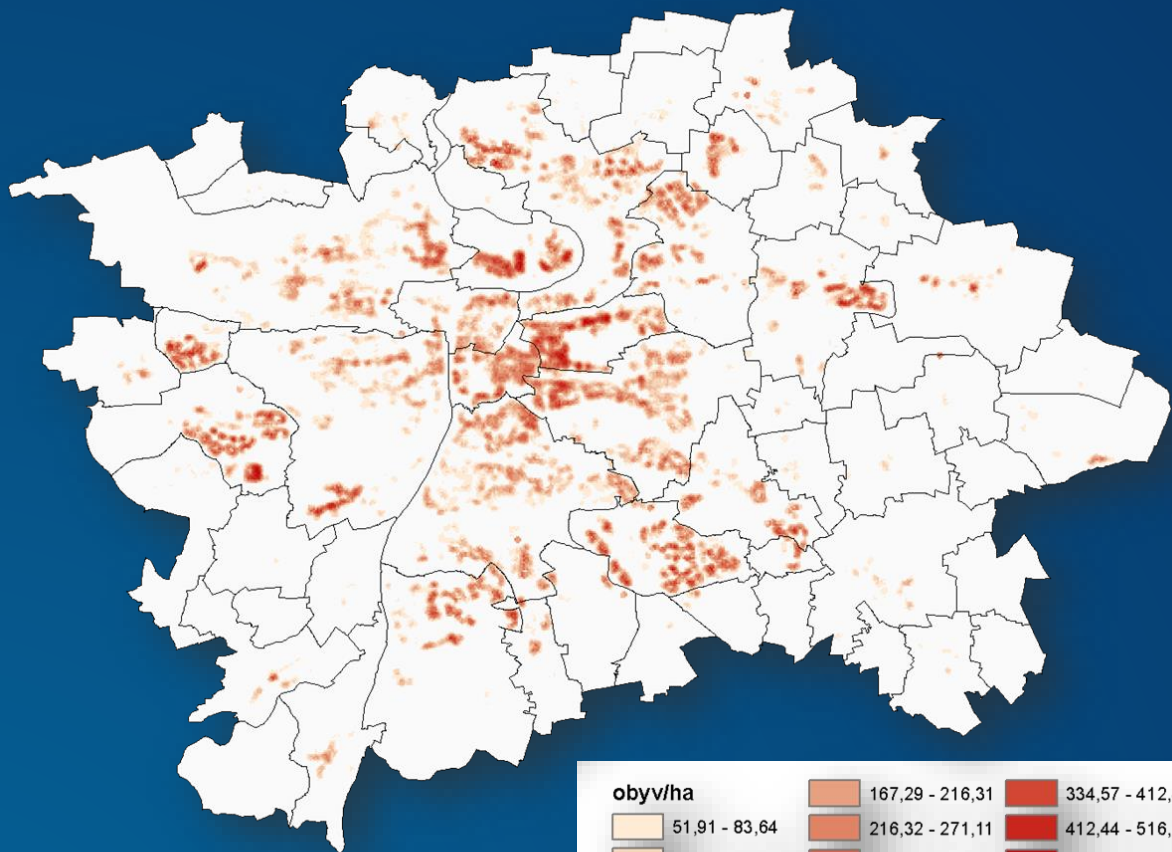


Zdroj dat: IPR Praha 2017

pilíř ekonomiky

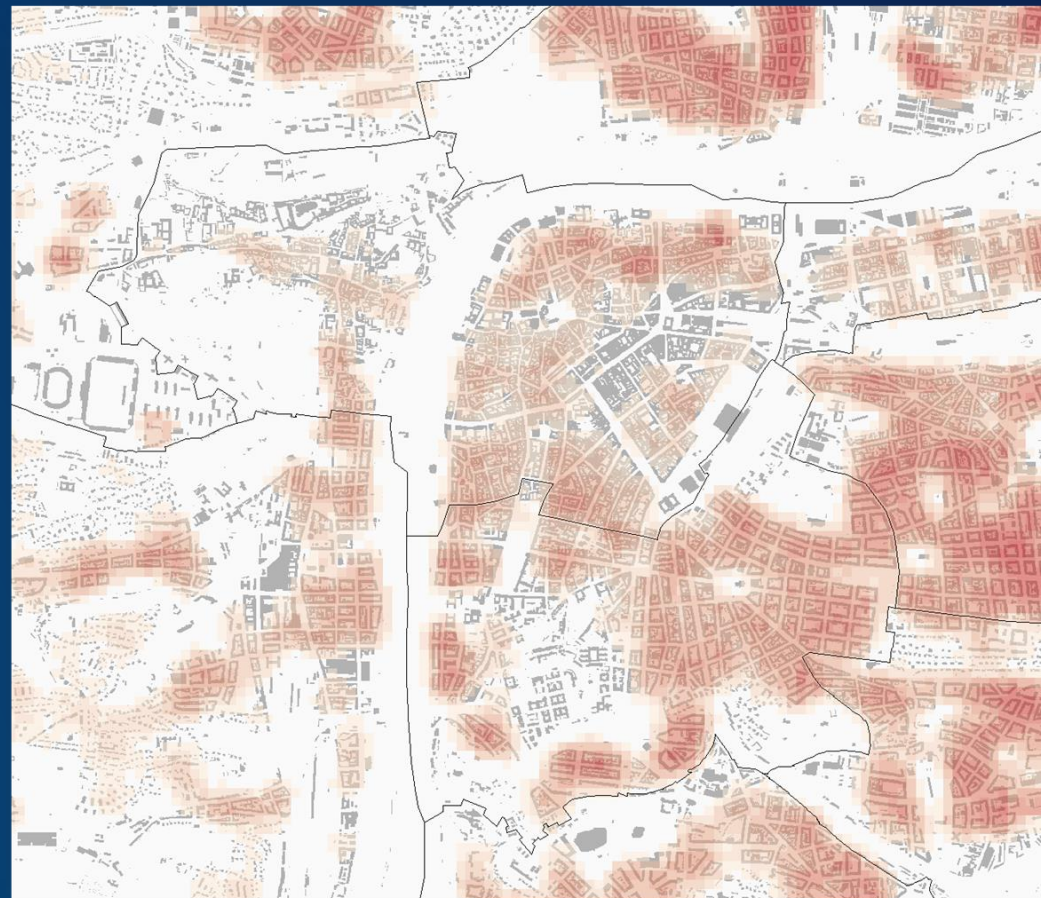


Bydlení v centru Prahy



obv/ha	167,29 - 216,31	334,57 - 412,43
51,91 - 83,64	216,32 - 271,11	412,44 - 516,26
83,65 - 124,02	271,12 - 334,56	516,27 - 735,46
124,03 - 167,28		

Zdroj dat: MHMP, IPR 2014

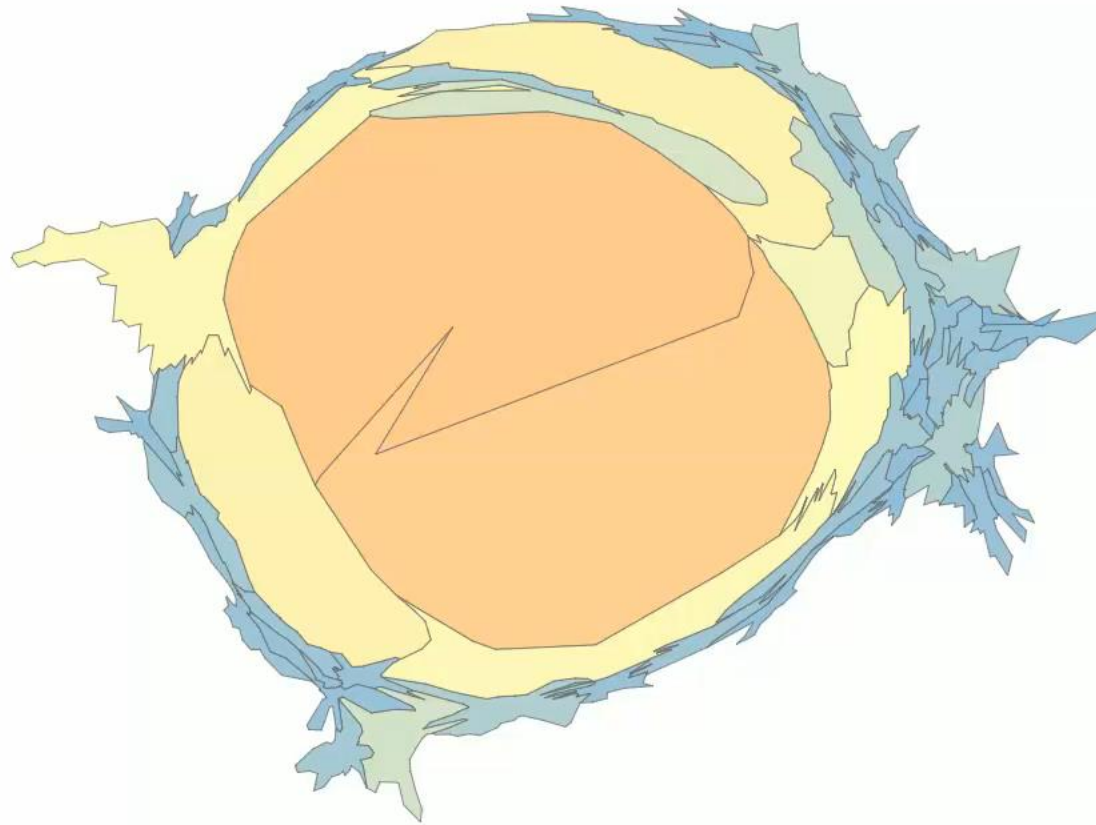


Vývoj počtu obyvatel v MČ 1869 - 2011




IPR
PRaha

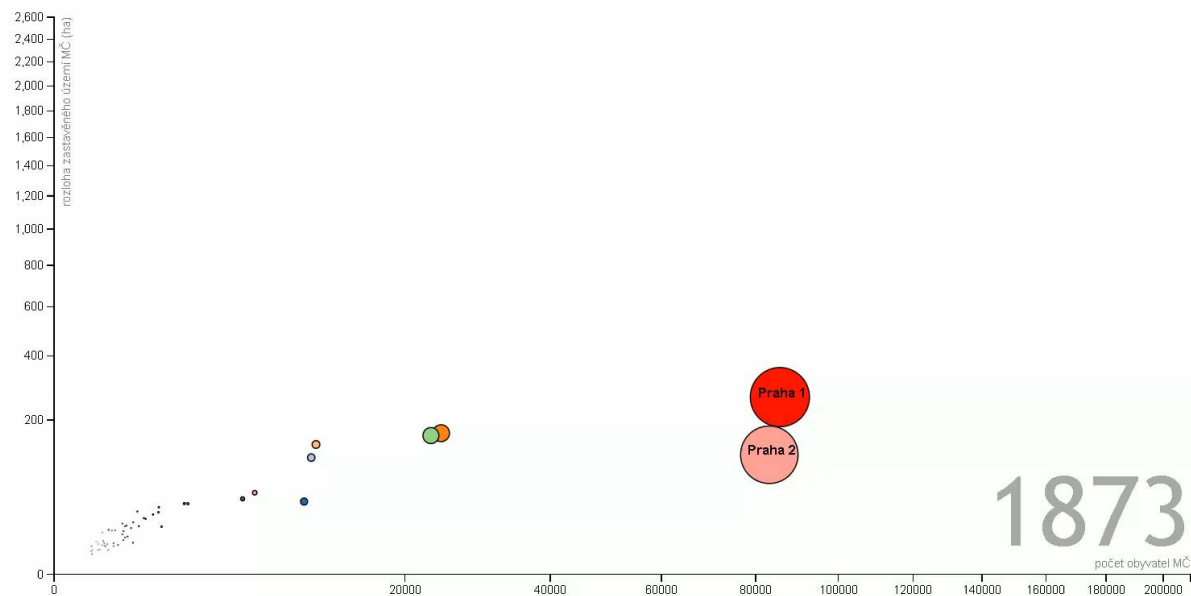
1869 ▾



obyvatel

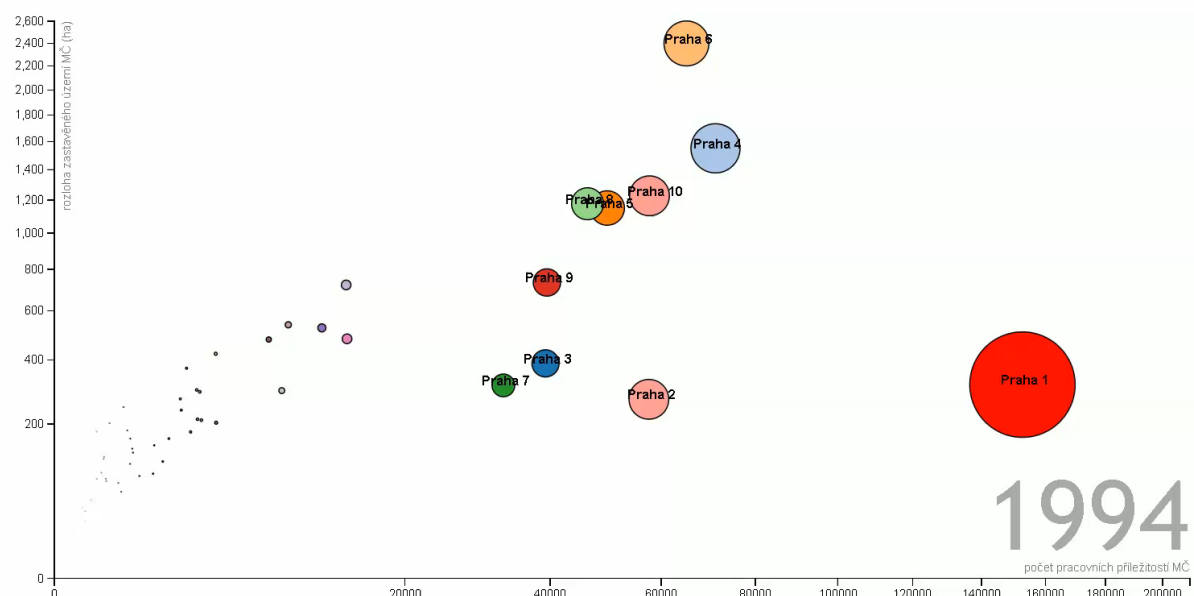


Vývoj počtu obyvatel MČ 1869-2011



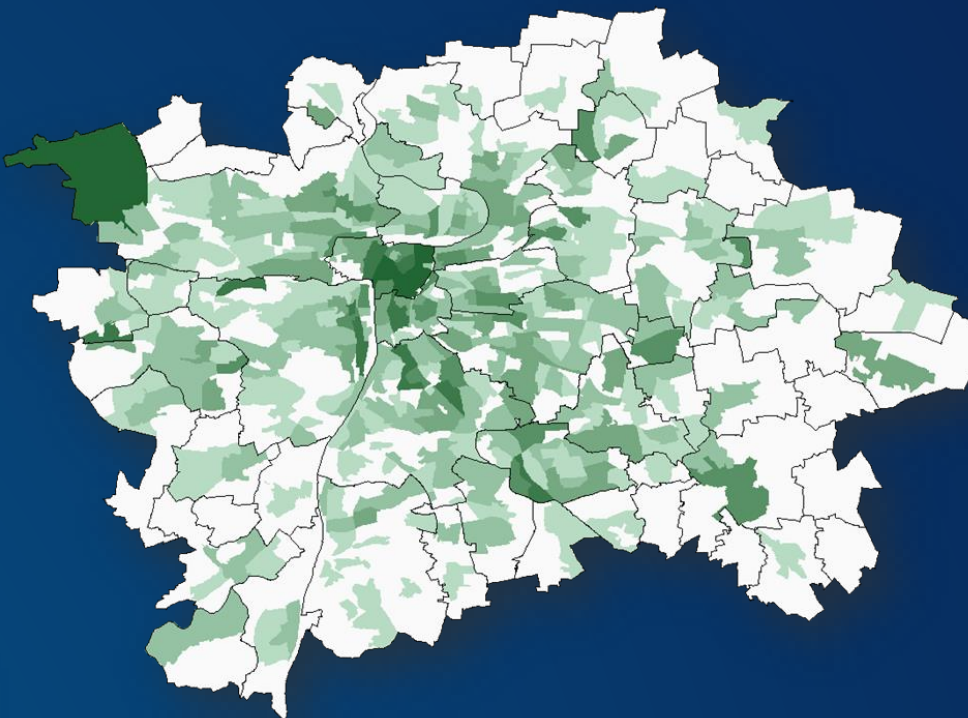
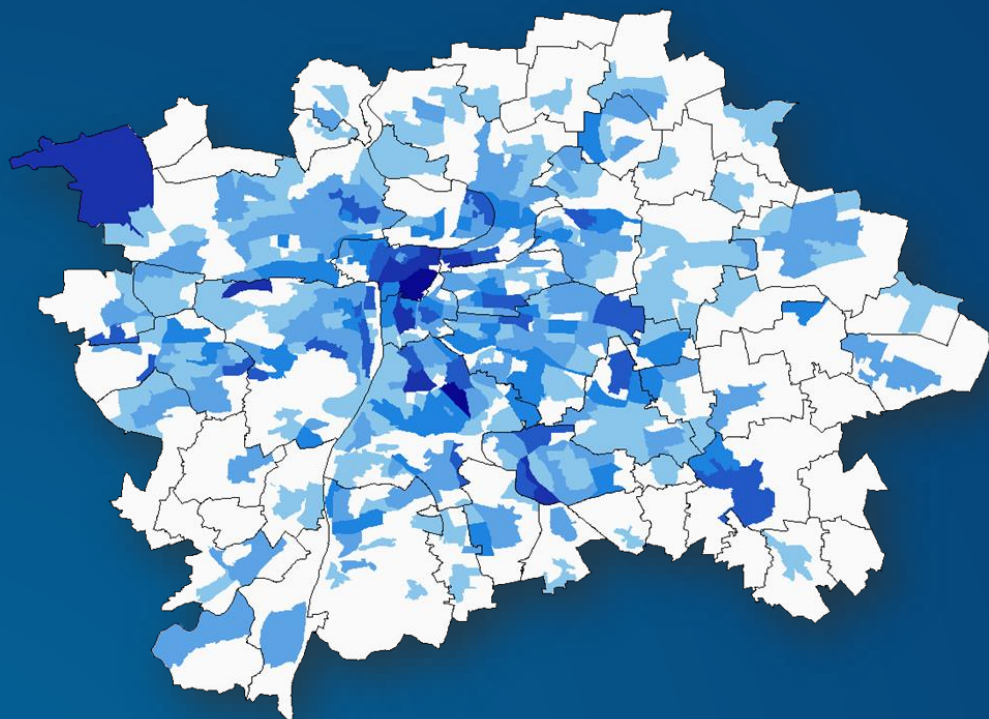
Tip: Čas lze posouvat i přejetím myši přes letopočet, najetím na kroužky v grafu se objeví informace o MČ

Vývoj počtu pracovních příležitostí v MČ





Data mobilních operátorů

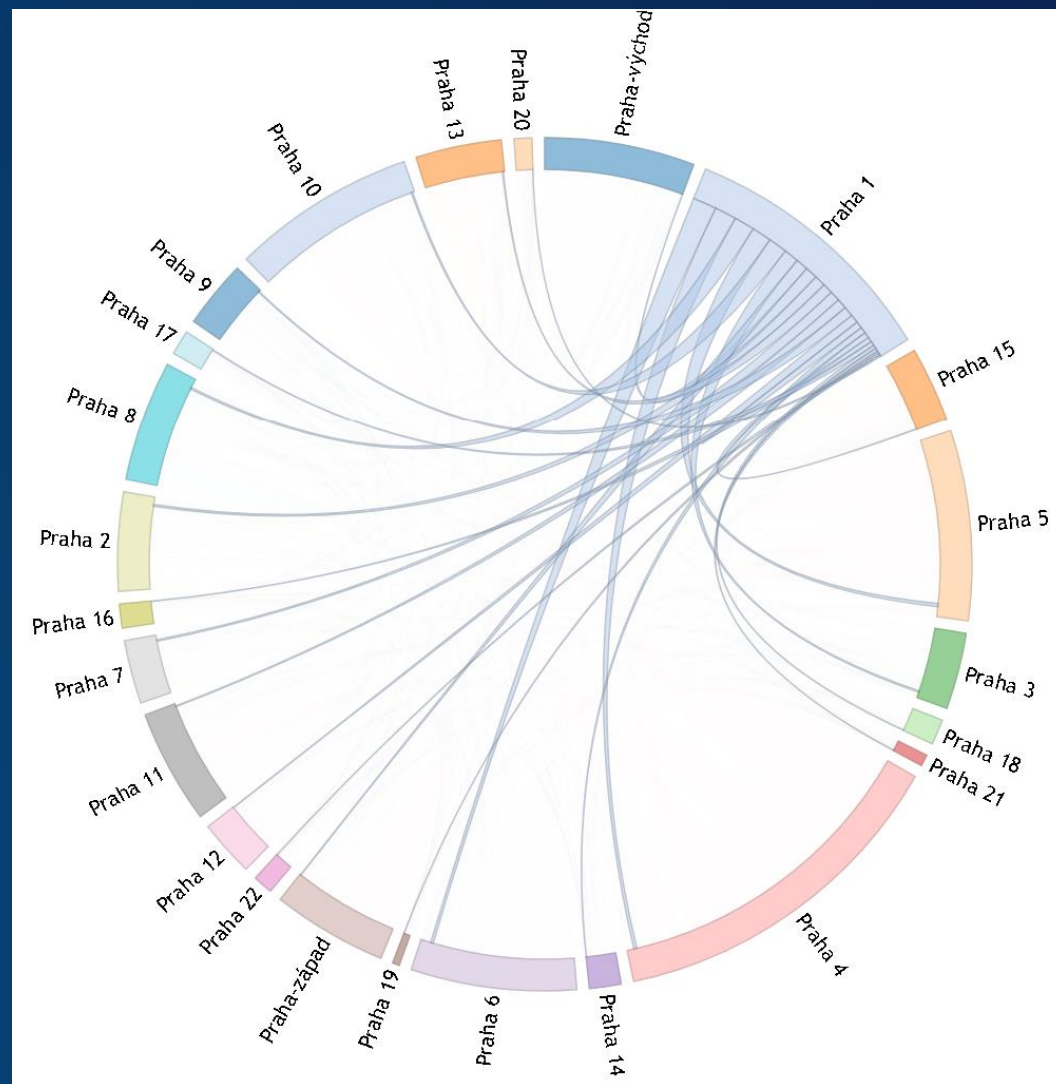
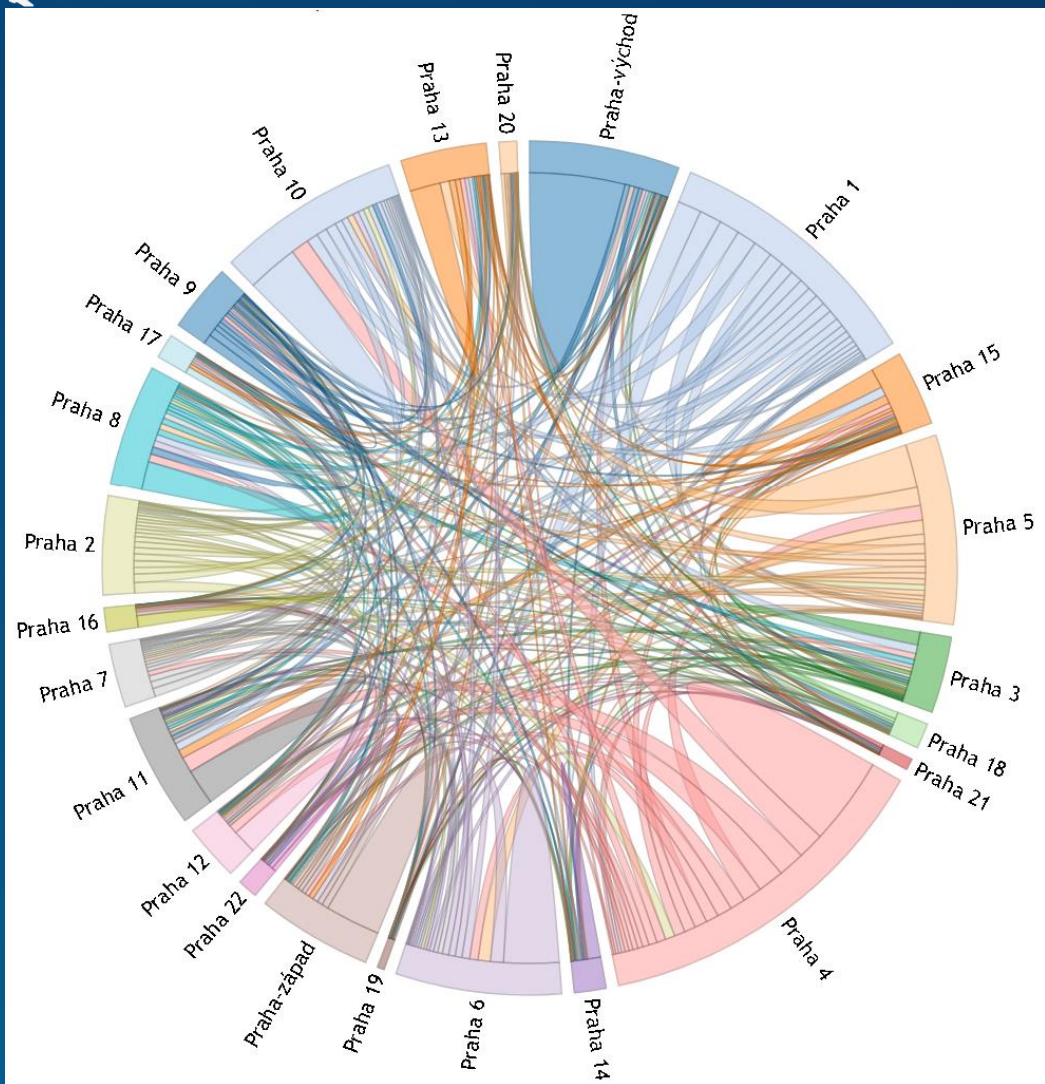


Zdroj dat: IPR Praha 2016

Zdroj dat: IPR Praha 2016

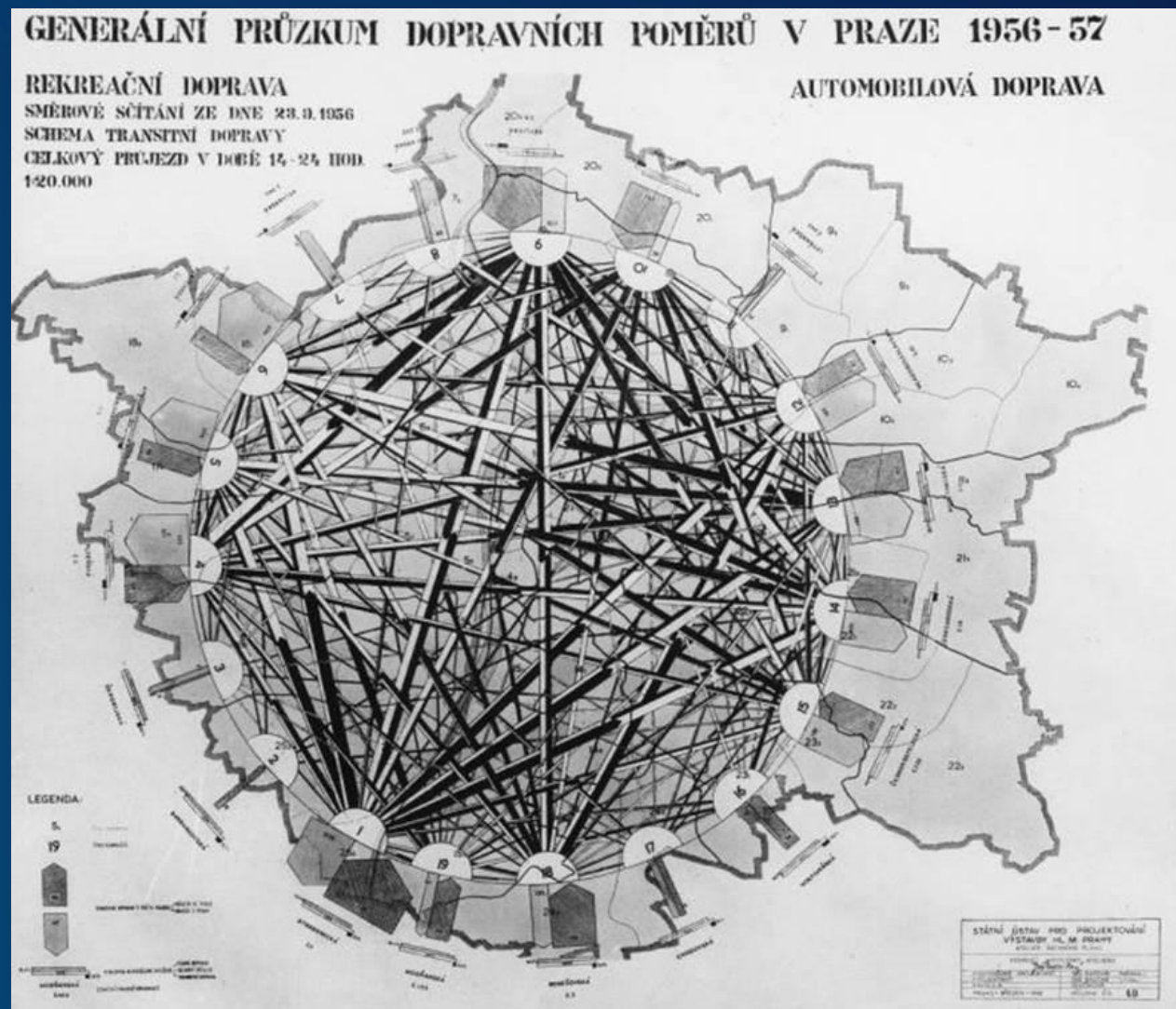
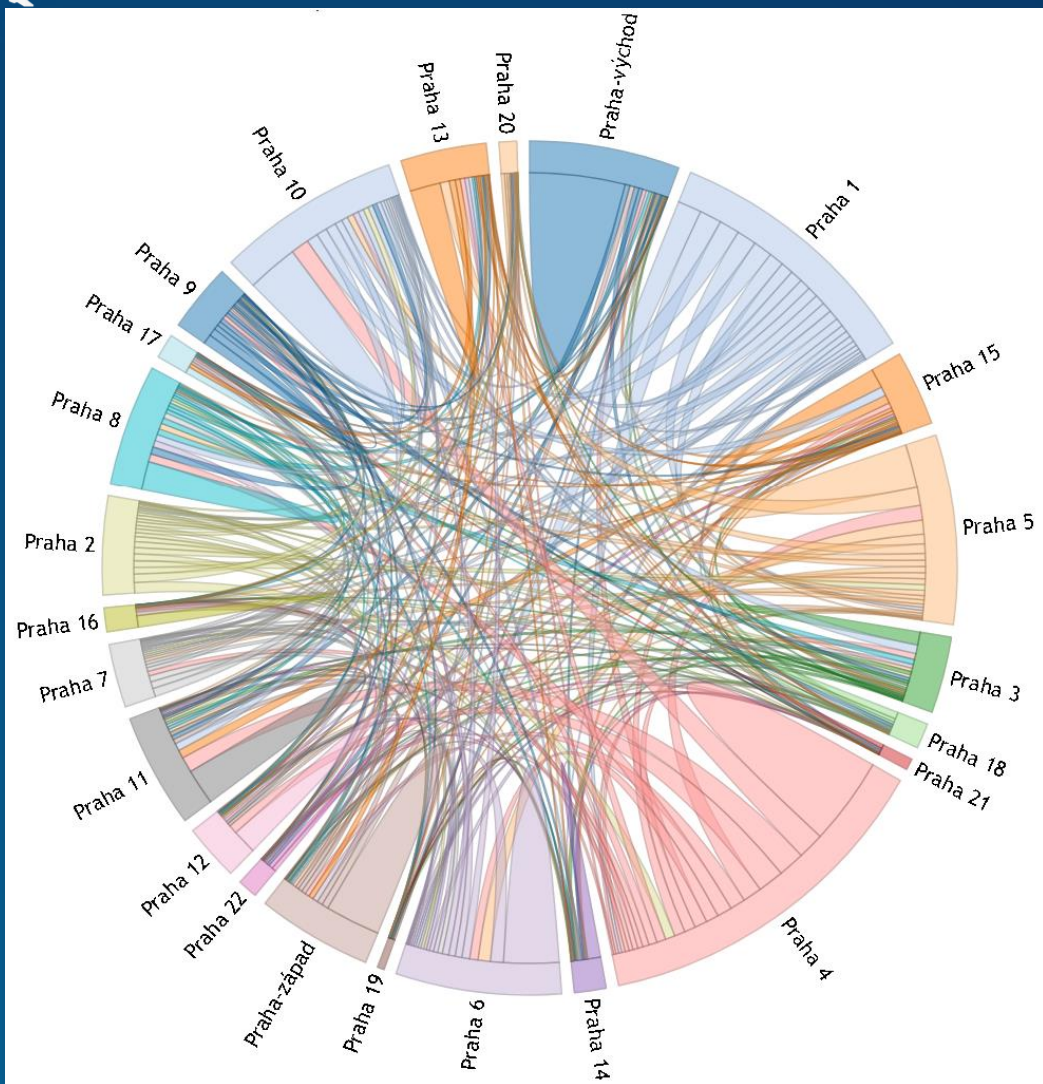


Data mobilních operátorů





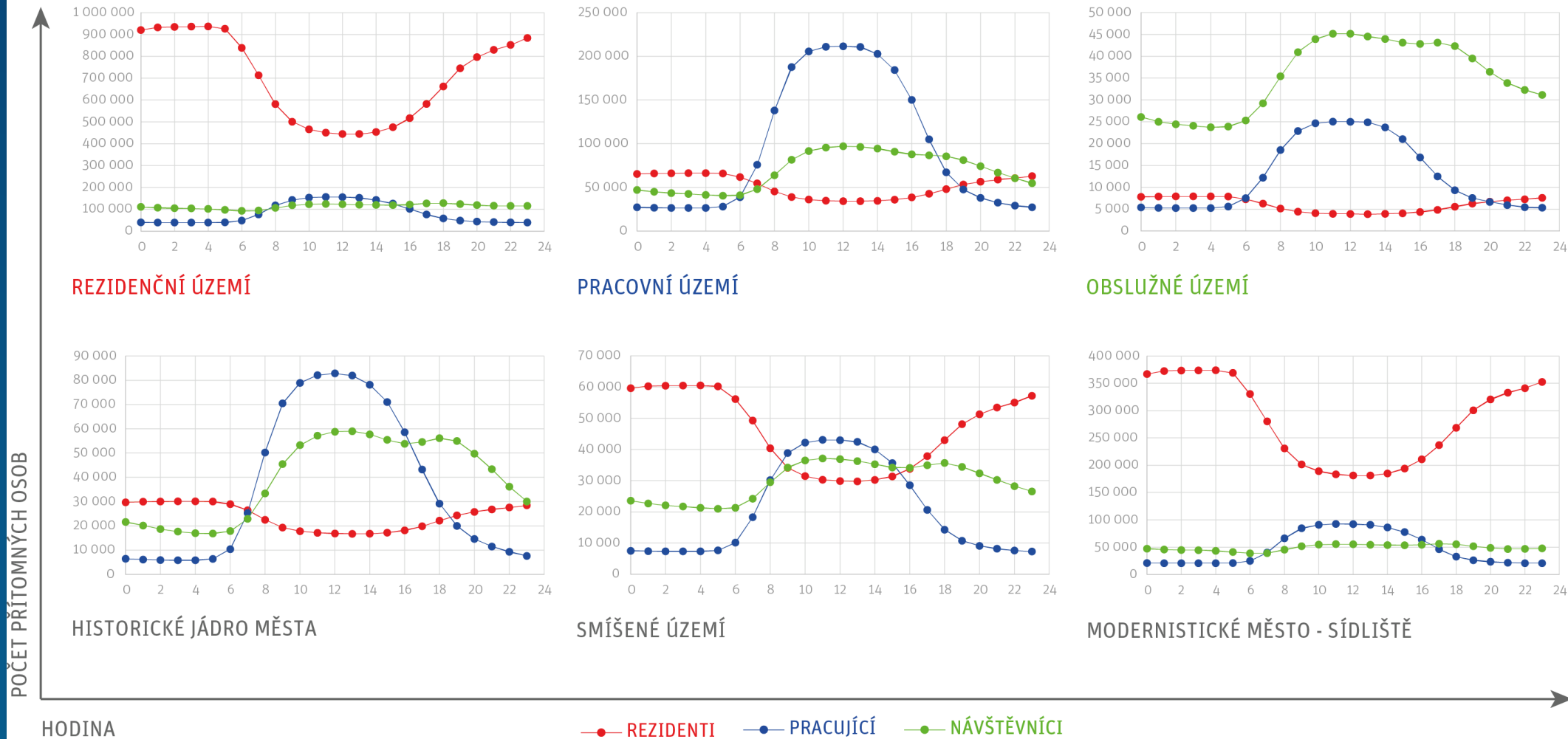
Data mobilních operátorů





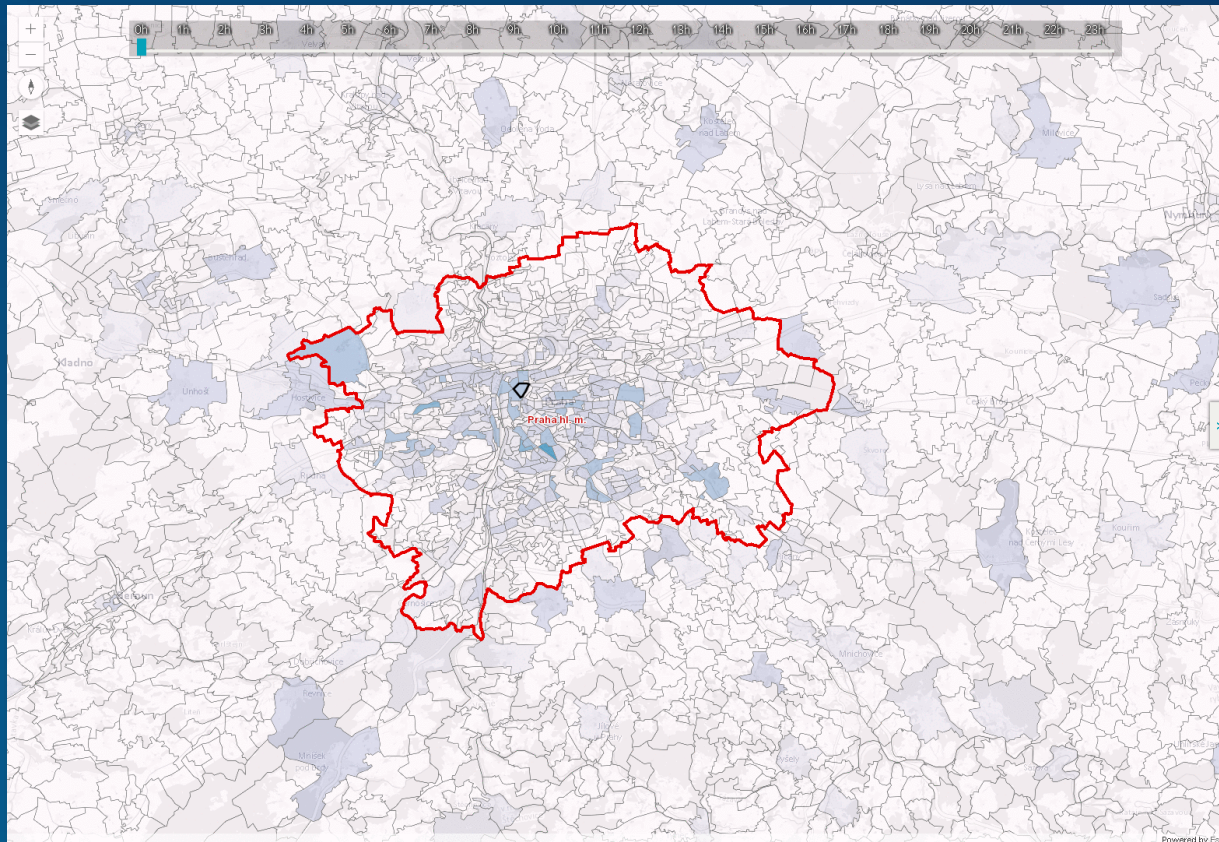
Data mobilních operátorů

DENNÍ PRŮBĚH STAVU PŘÍTOMNÉHO OBYVATELSTVA





Data mobilních operátorů



Vizualizace dat mobilních operátorů

Základní údaje Časové řezy Dojízdkové vztahy

Nastavení parametrů

- Rezidenti
- Pracující
- Návštěvníci
- Transzituující

- Počet osob celkem
- Hustota osob

- Všední den
- Sobota

Hodnoty

Počet pracujících ve všední den v časovém rozmezí 0:00 až 0:59

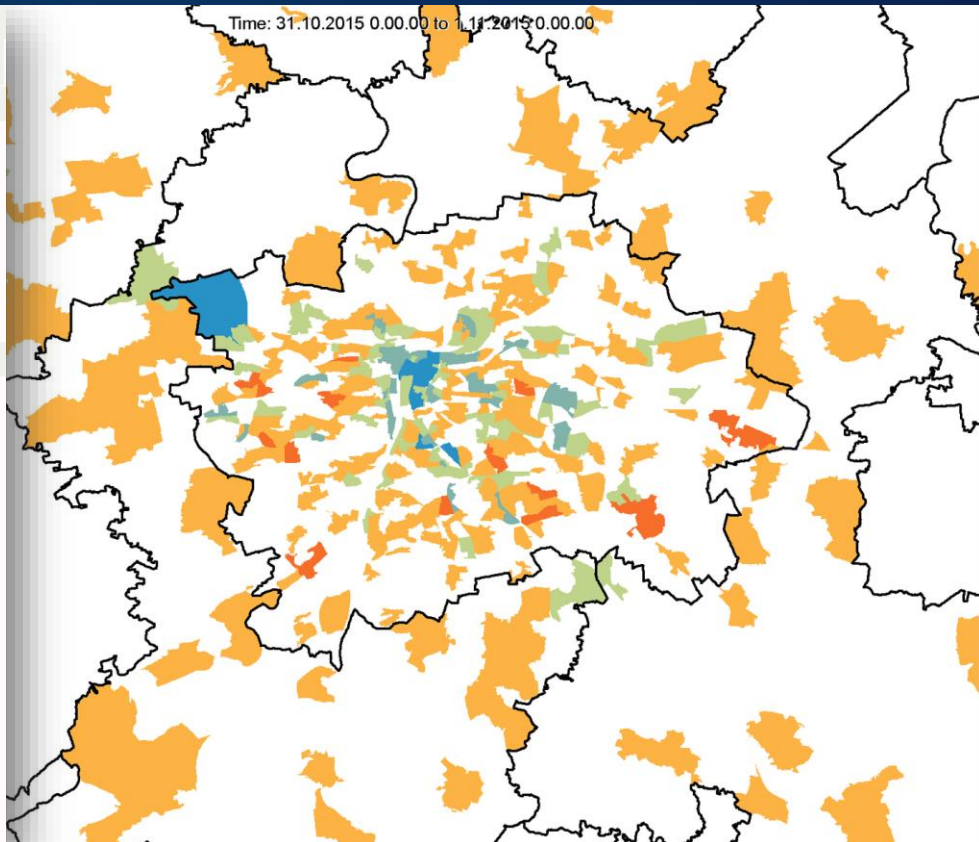
Jindřichský obvod X
Počet osob: 858

Počet osob:

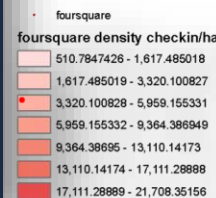
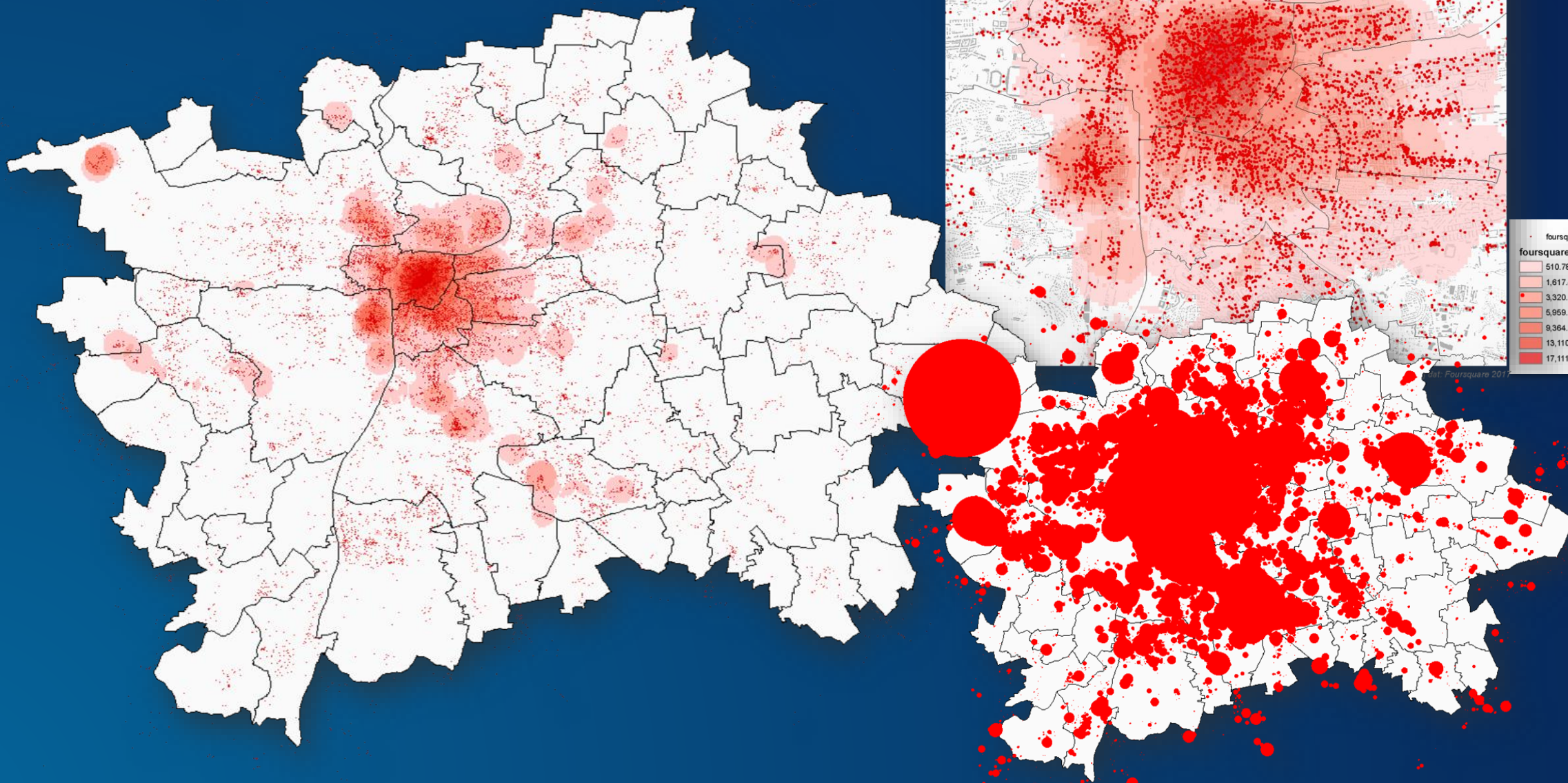
- 0 - 100
- 100 - 200
- 200 - 500
- 500 - 1 000
- 1 000 - 2 000
- 2 000 - 5 000
- 5 000 - 10 000
- 10 000 - 20 000
- 20 000 - 50 000

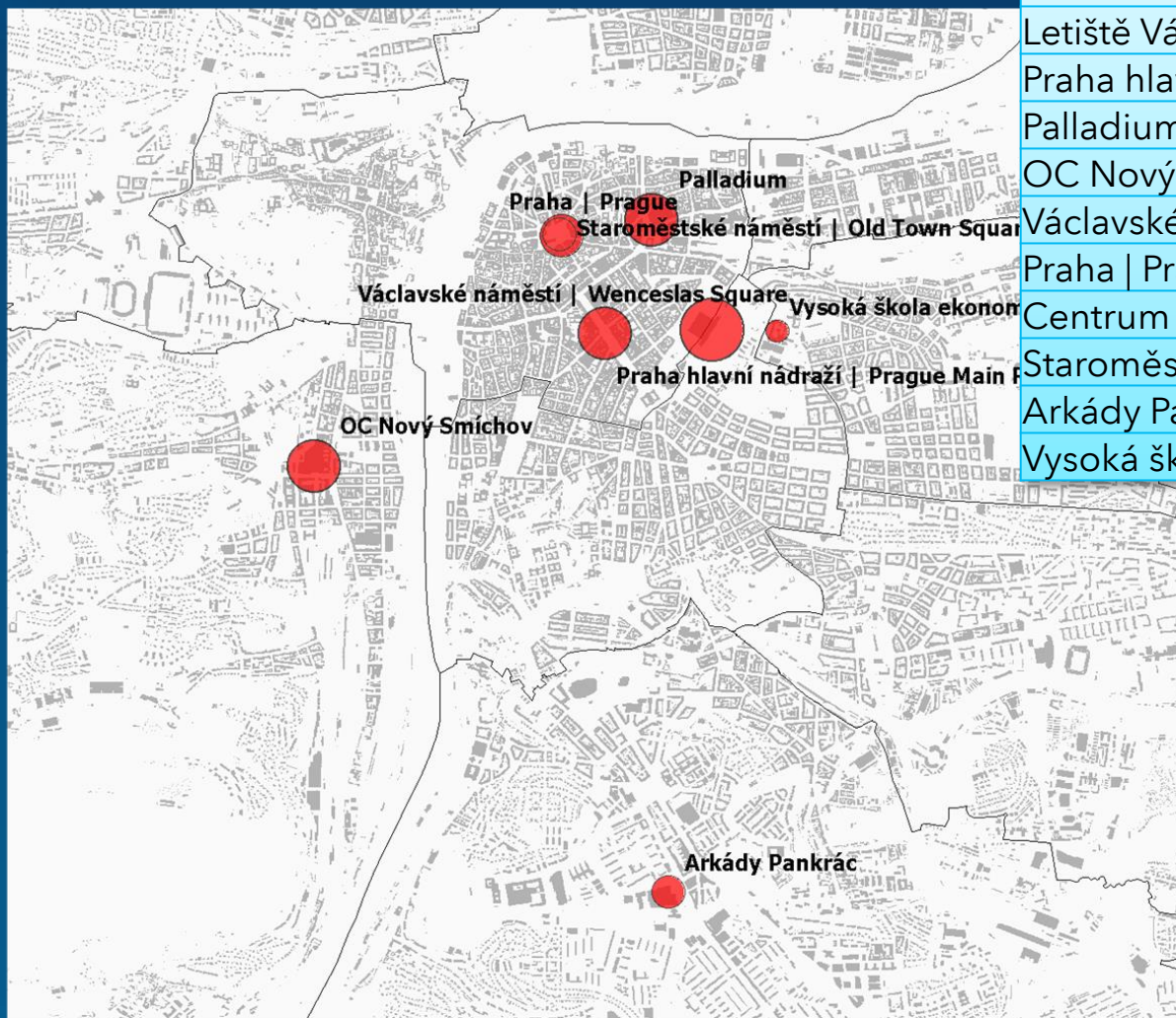
Změna hodnot v průběhu dne

Line chart showing the change in the number of people over the course of a day (24 hours) for different categories: Residents (Rezidenti), Working (Pracující), Visitors (Návštěvníci), and Transient (Transzituující). The Y-axis represents the number of people (Počet osob) from 0 to 30K. The X-axis represents the hour (Hodina) from 0 to 24. The Working category shows a significant peak during the day, while the other categories remain relatively low and stable.

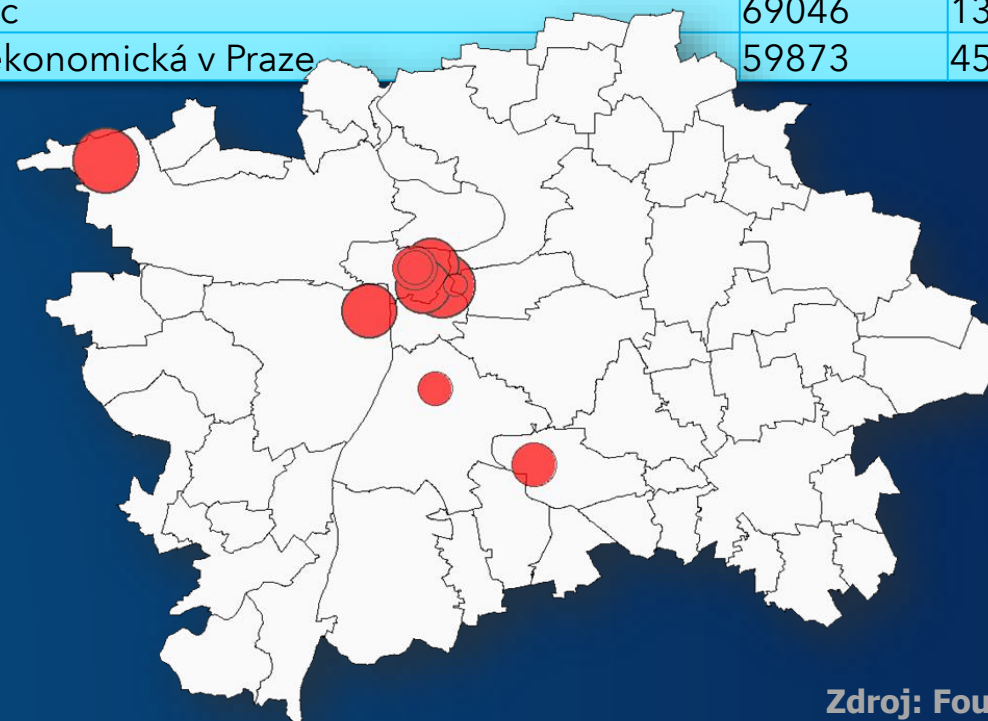


FOURSQUARE



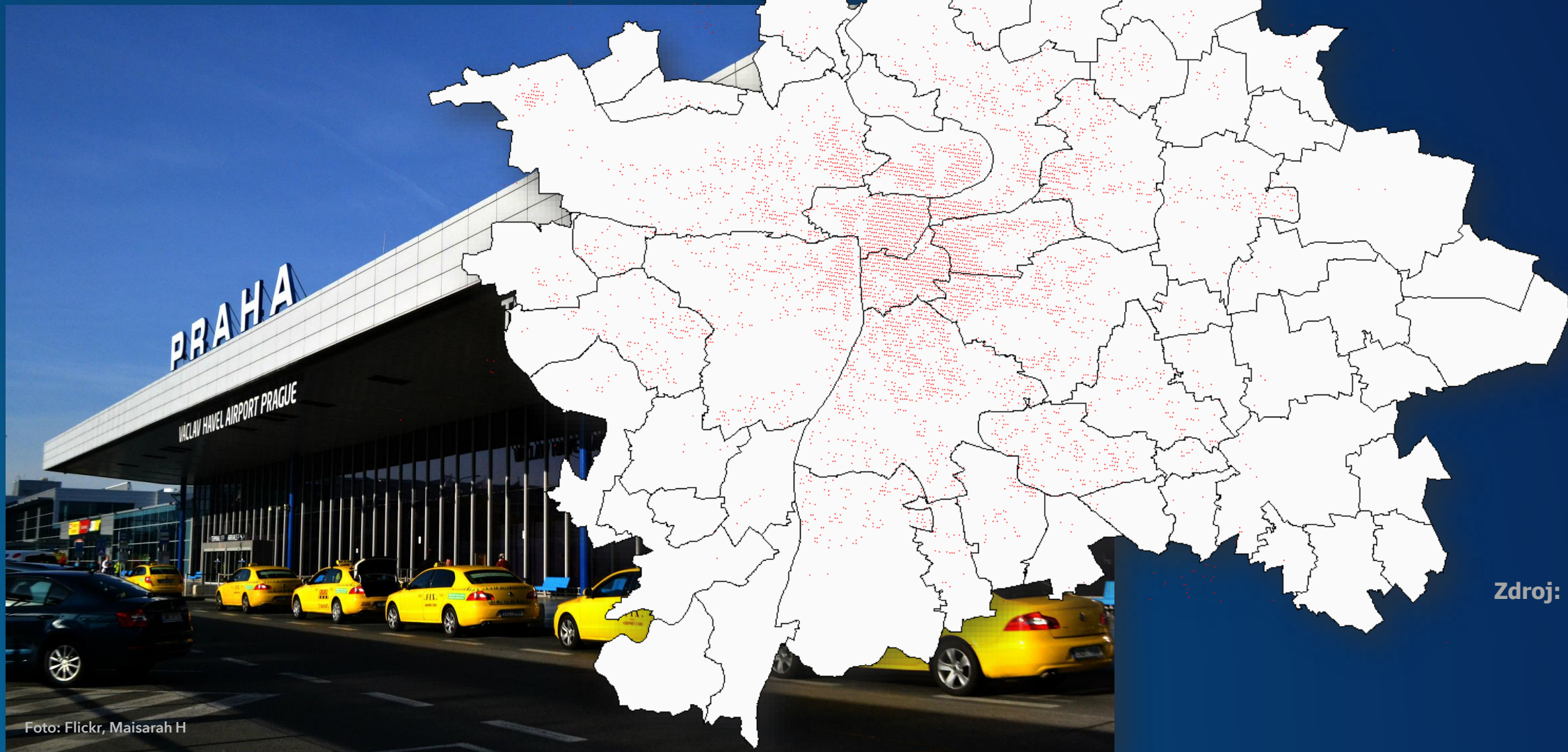


místo	chceck-ins	users
Letiště Václava Havla Václav Havel Airport (PRG)	249402	94151
Praha hlavní nádraží Prague Main Railway Station	195699	35262
Palladium	114257	33975
OC Nový Smíchov	104996	17940
Václavské náměstí Wenceslas Square	97436	26980
Praha Prague (= Staroměstské náměstí)	84391	49057
Centrum Chodov	80940	15004
Staroměstské náměstí Old Town Square	69199	38515
Arkády Pankrác	69046	13129
Vysoká škola ekonomická v Praze	59873	4555




Liftago

Nástupní místa cest taxi



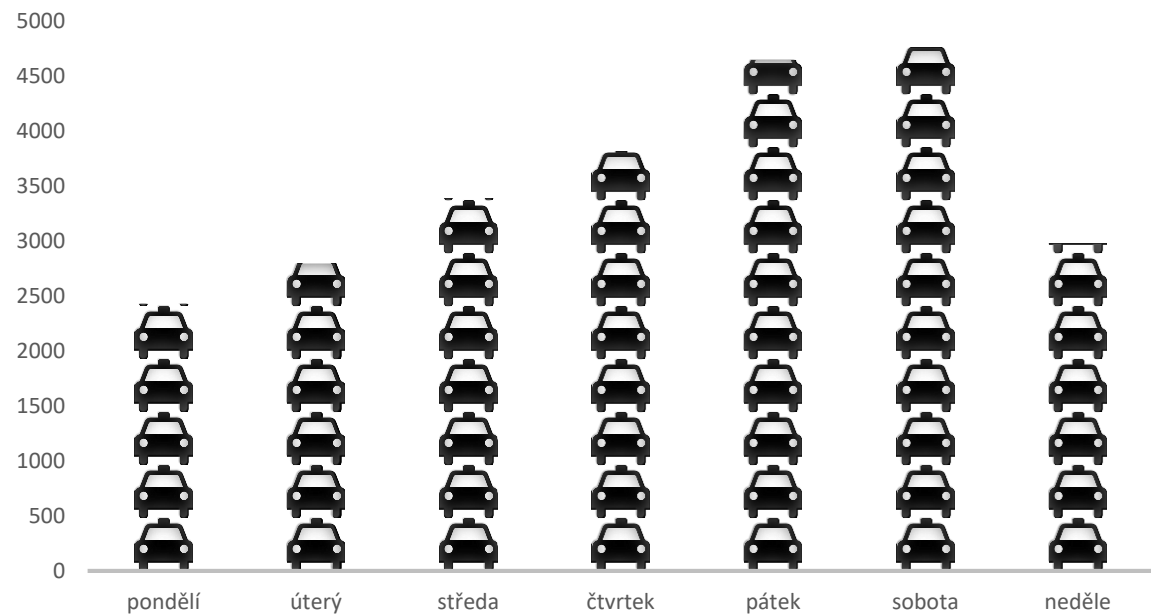
Zdroj: Liftago 2016



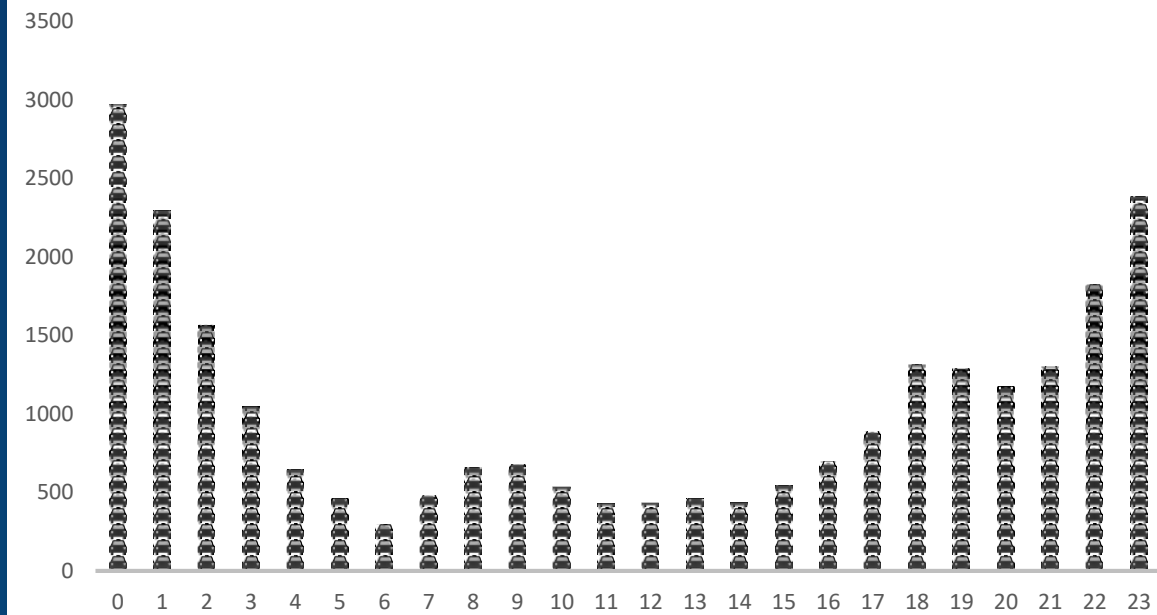
Zbiraj dat. Foursquare 2016



Počet jízd dle dne v týdnu



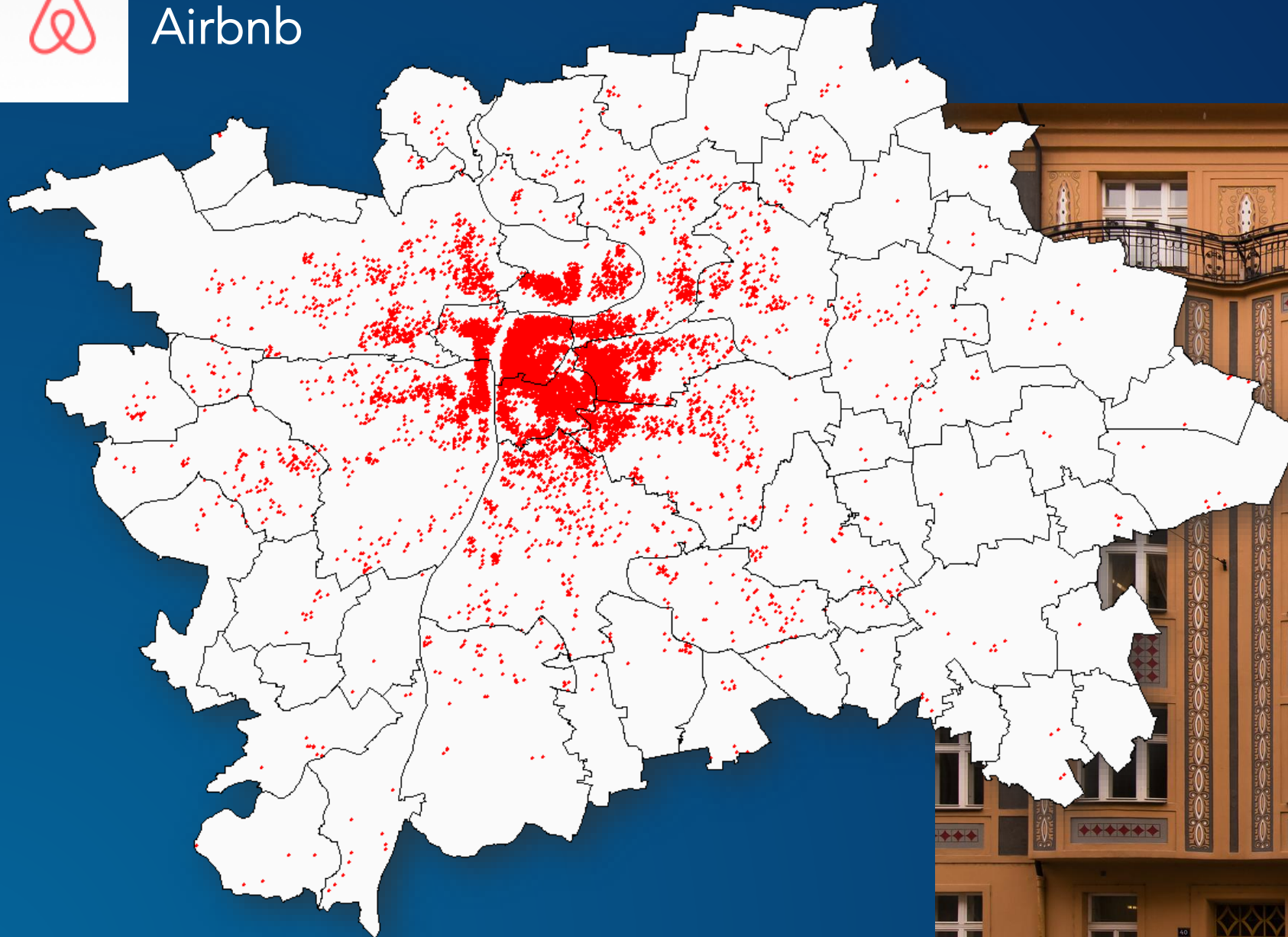
Počet jízd v průběhu dne



Zdroj: Liftago 2016



Airbnb



Zdroj: Airbnb, Tom Slee 2017



Foto: Flickr, Thomas Gartz



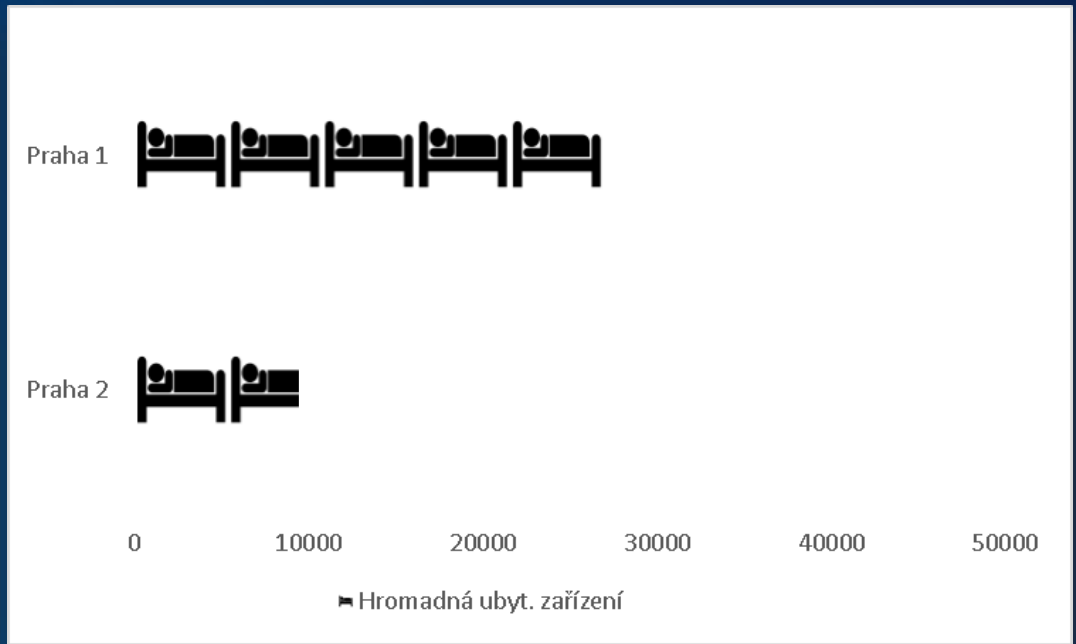
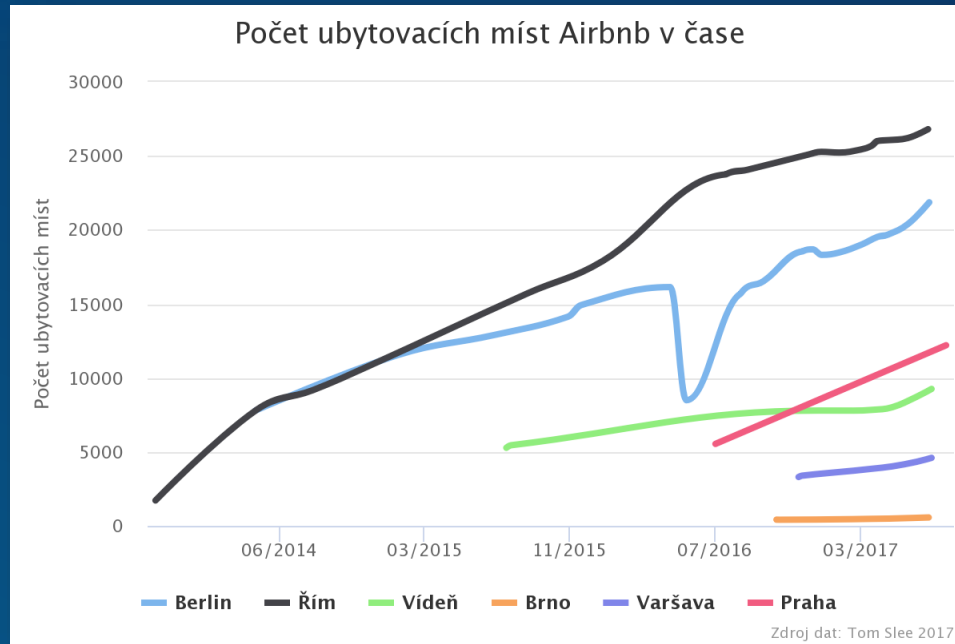
Airbnb



Zdroj: Airbnb, Tom Slee 2017

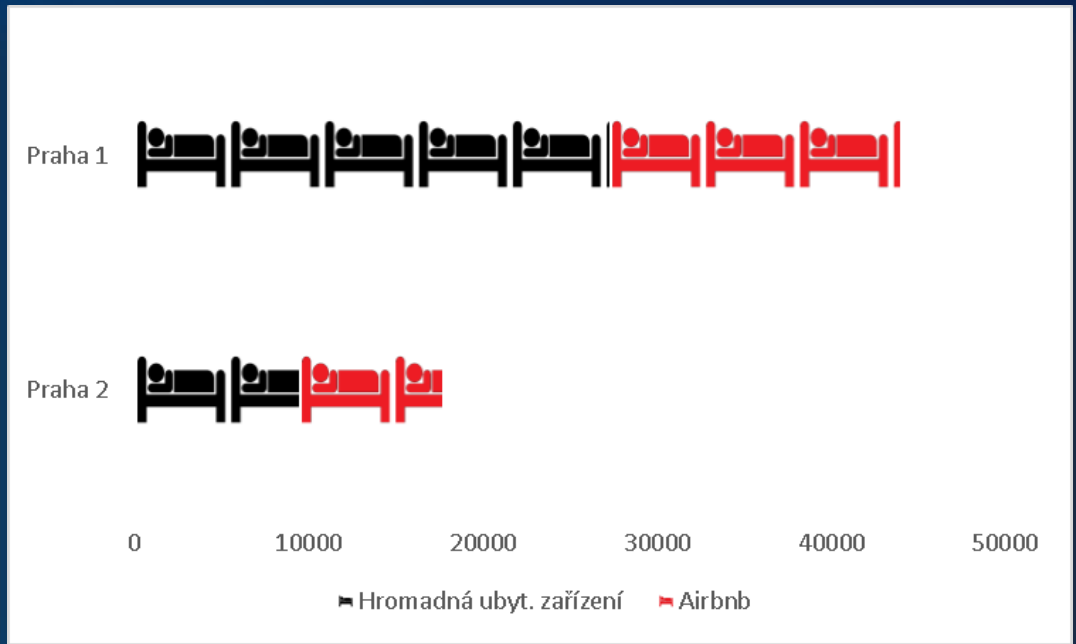
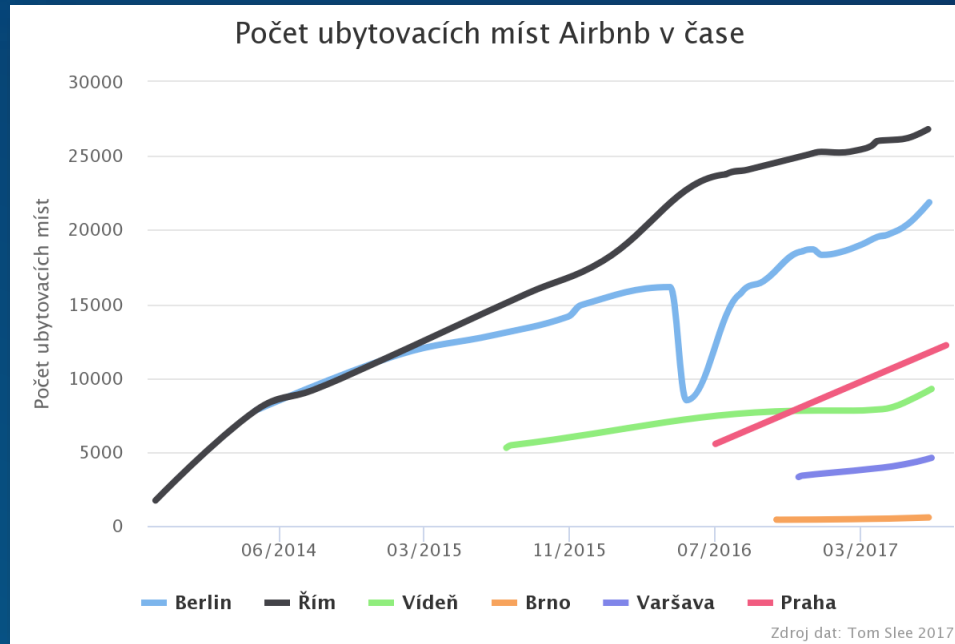


Airbnb




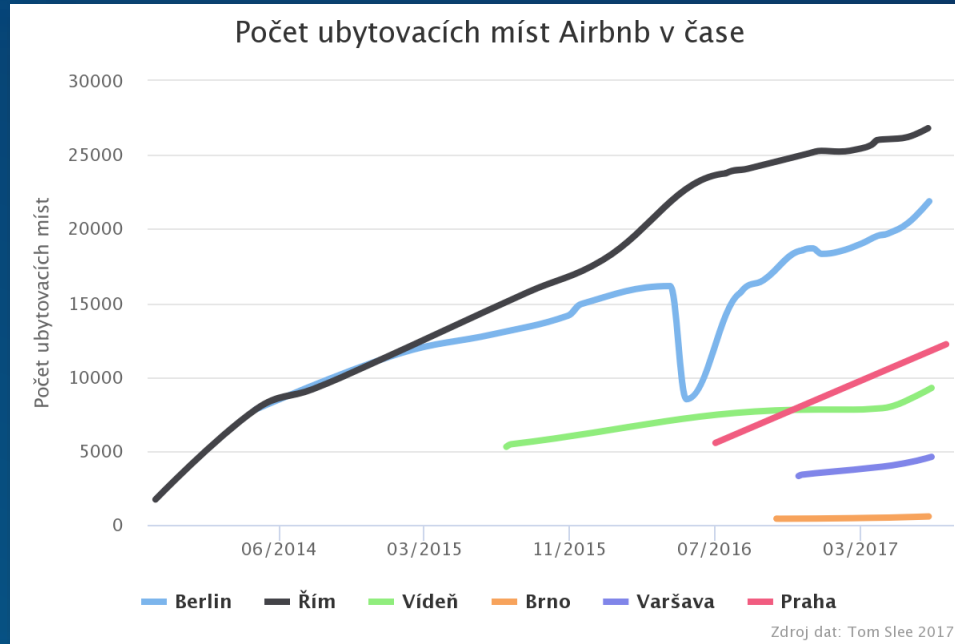


Airbnb





Airbnb



neighborhood	počet zařízení	lůžek	pokojů	prům. cena
Praha 1	3549	16692	5285	131,031558
Praha 2	1886	821	2657	84,886002
Praha 3	1529	5487	1811	63,505559
Praha 5	973	3641	1205	73,663926
Praha 8	704	2624	854	64,286932
Praha 7	716	2413	828	52,49162
Praha 10	706	2382	858	54,995751
Praha 6	694	2359	872	56,868876
Praha 4	590	2019	744	56,064407
Praha 9	210	720	261	71,347619

Kapacity hromadných ubytovacích zařízení v okresech a obvodech Prahy

Hromadná ubytovací zařízení

Období: 2016

	Počet zařízení	Pokoje	Lůžka	Místa pro stany a karavany
Česká republika	9 168	207 309	533 507	48 719
Hlavní město Praha	795	42 081	91 887	1 010
Praha 1	243	12 724	27 250	.
Praha 2	94	4 129	9 462	.
Praha 3	51	2 648	6 035	i.d.
Praha 4	62	3 652	7 778	i.d.
Praha 5	58	2 006	6 205	i.d.



Airbnb

iDNES.cz / Praha a střední Čechy

Pondělí 23. října 2017 Teodor, Theodor | [Přihlásit](#)

iDNES.cz > [Zprávy](#) | [Volby](#) | **[Kraje](#)** | [Sport](#) | [Kultura](#) | [Eko](#) | [Bydlení](#) | [Tehnet](#) | [Ona](#) | [Revue](#) | [Auto](#) | [☰ Další](#)

Praha a Středočeský kraj ▾ **Zprávy** | [Sport](#) | [Jízdní řády MHD](#) | [Práce](#) | [Reality](#) | [Metro](#) | [CITY DNES](#) | [Střední školy](#) | [Volby](#)



[Vojtěch Bernatský:](#)
[Starat se o děti a hrát](#)
[si s nimi je nejmíc](#)



[Katalánsko je](#)
[automobilová velmoc,](#)
[snahy o odtržení děsí](#)
[výrobce](#)



[Lidé kvůli mně nelapají](#)
[po dechu, přiznává](#)
[Miss Andrea](#)
[Bezděková](#)

Praha 1 chce bojovat s Airbnb. Centrum jinak rychle vymře, bojí se

21. října 2017 8:00

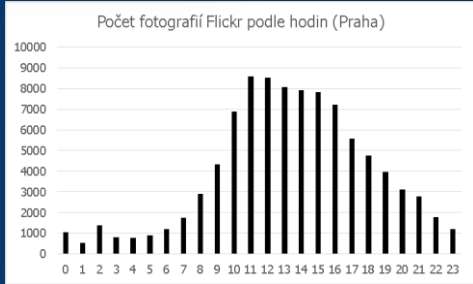
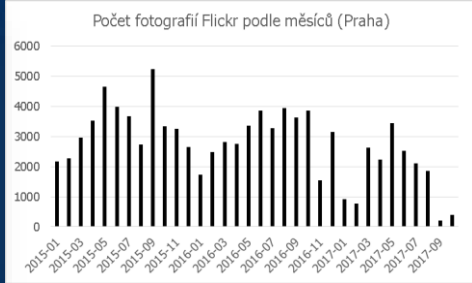
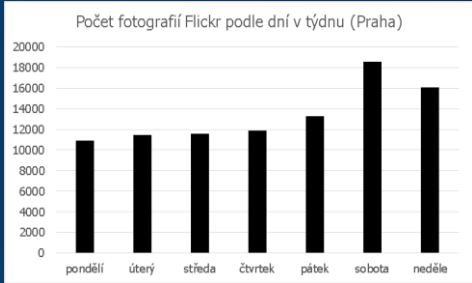
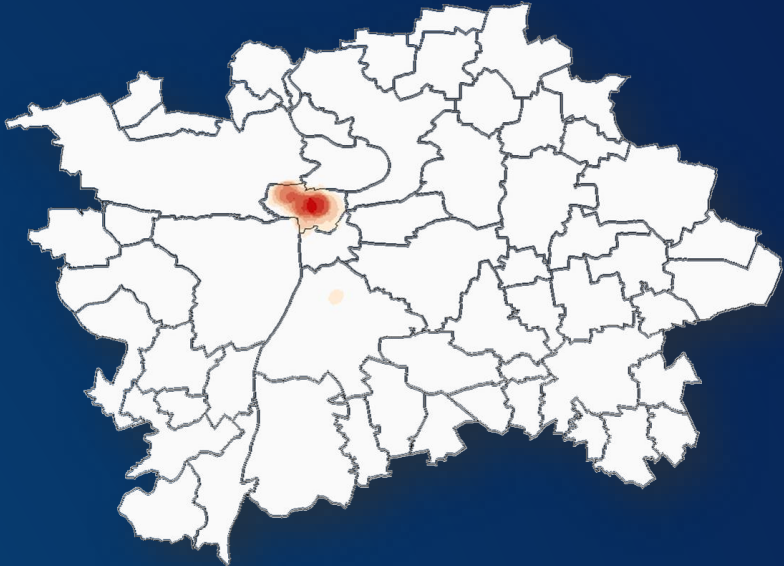
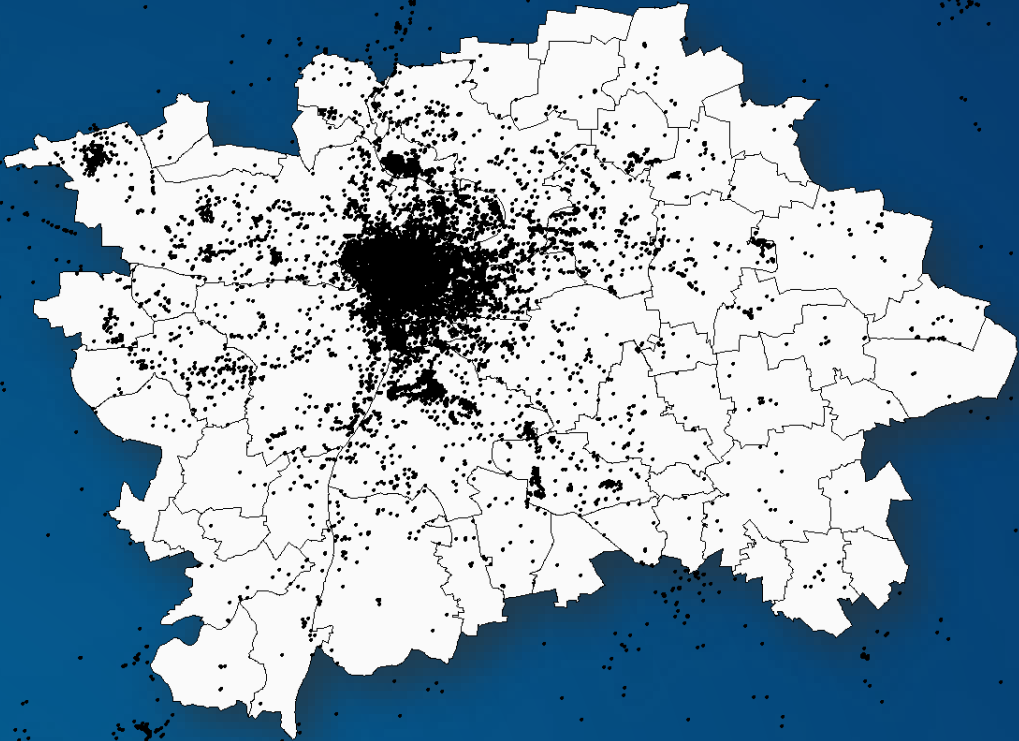
První pražský obvod hodlá přesvědčit magistrát a zákonodárce, že je nutné regulovat sdílené bydlení. Denně přijímá stížnosti rezidentů na nepořádek a hlučné turisty, kteří se i ve všední dny vracejí do bytů nad ránem. Navrhuje, aby prázdné byty nešlo pronajmout na méně než měsíc v kuse.

flickr

City-center: a place where people (male or female) Whore around and take more pictures than necessary. They are usually carrying a designer bag and wearing ugg's and hollester. There is no known appeal to City-center but the people who hang-out there are generally okay people.


urbandictionary.com



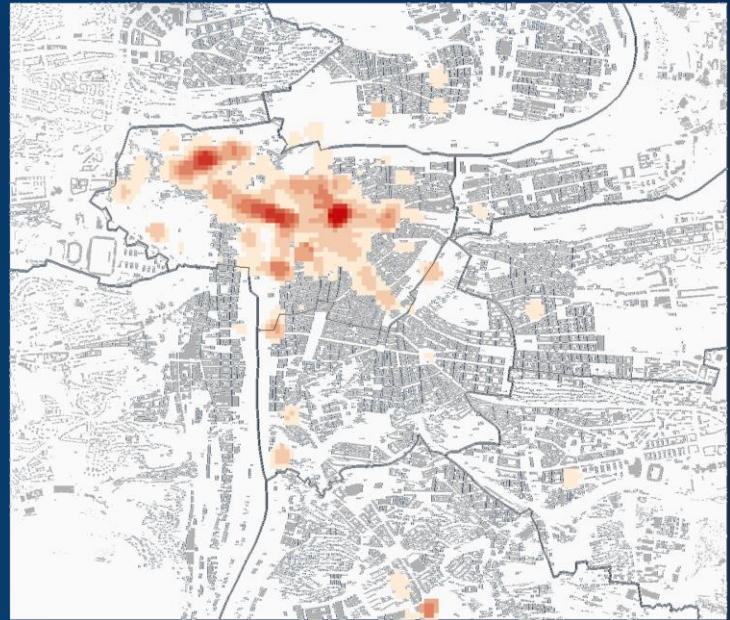
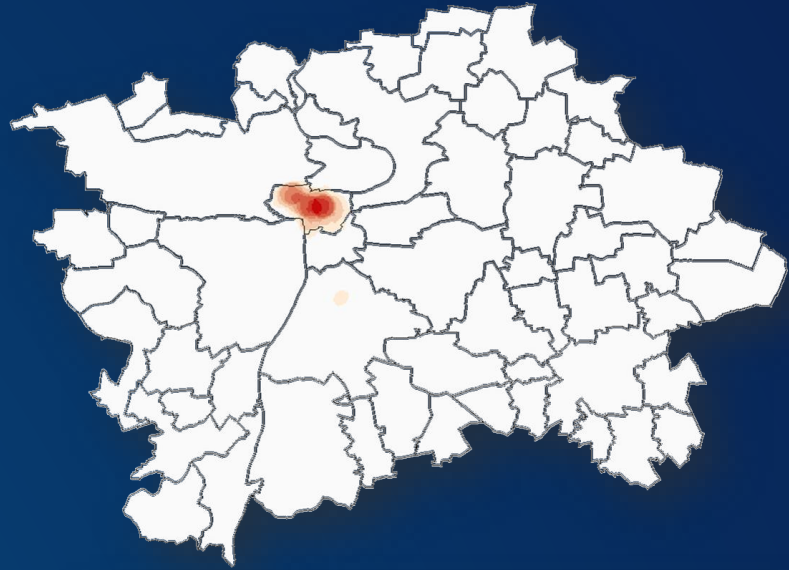


Zdroj dat: Flickr 2017

flickr

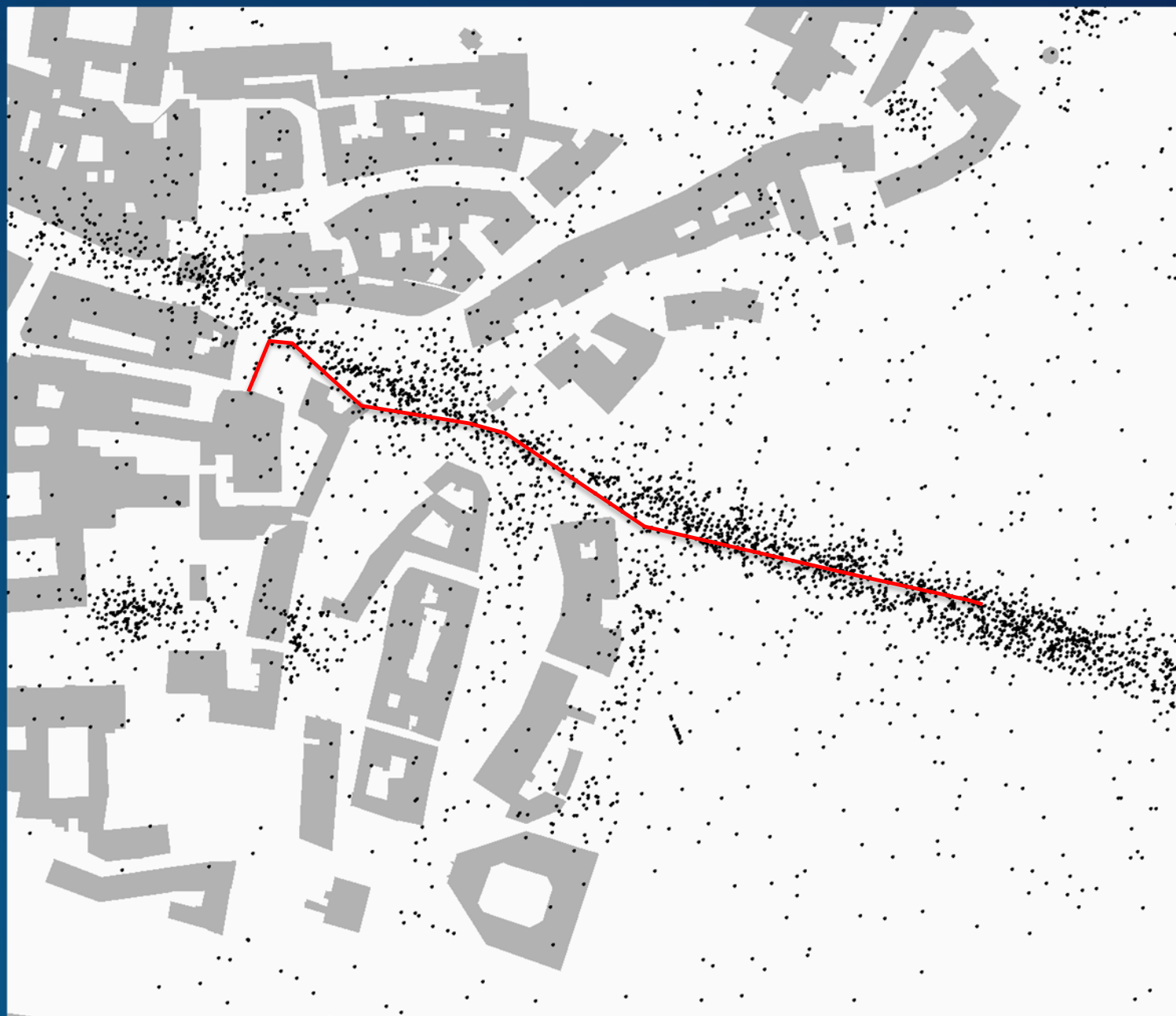


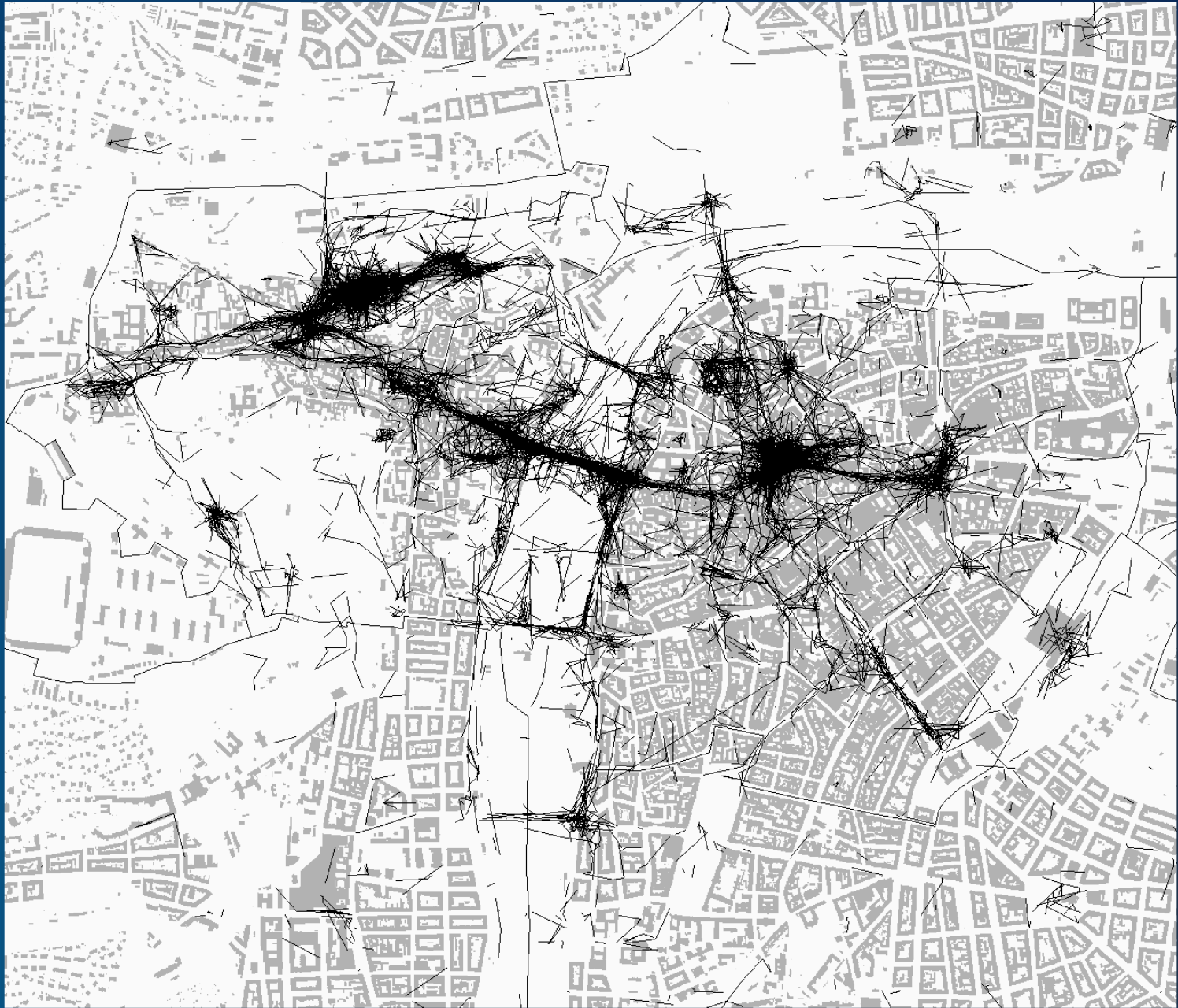
Zdroj dat: Flickr 2017




Zdroj dat: Flickr 2017


flickr









Praha




Vídeň




Řím




Bratislava



Berlín



Budapešť



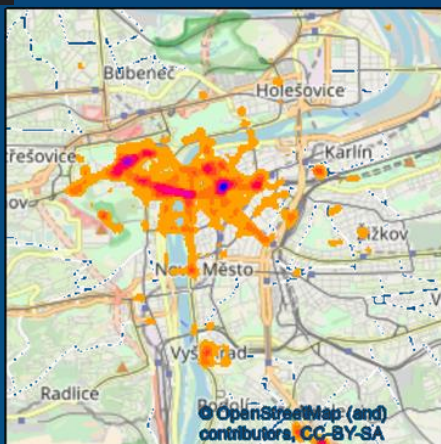
Mnichov



Brno

— cesty flickr

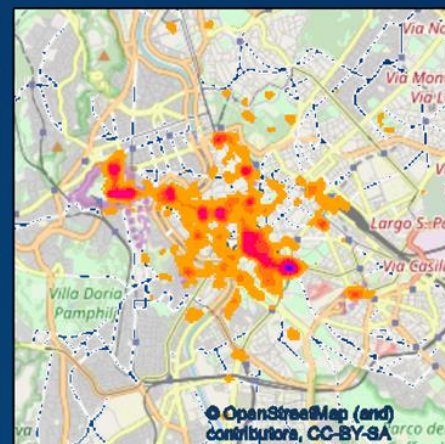




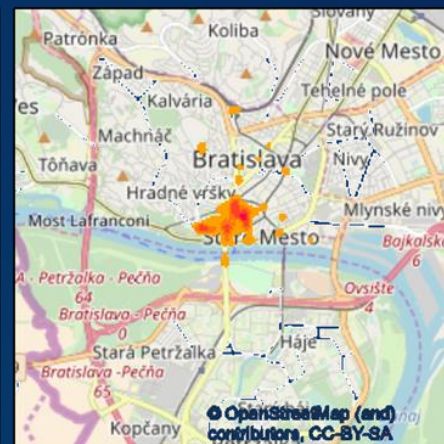
Praha



Viedeň



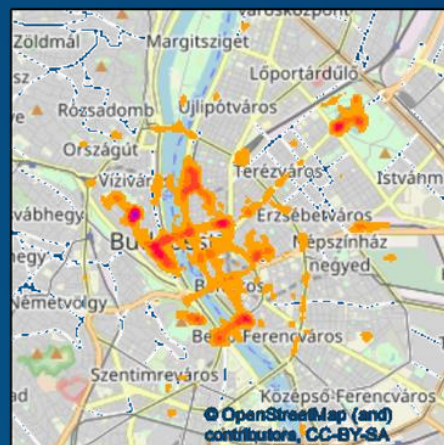
Rím



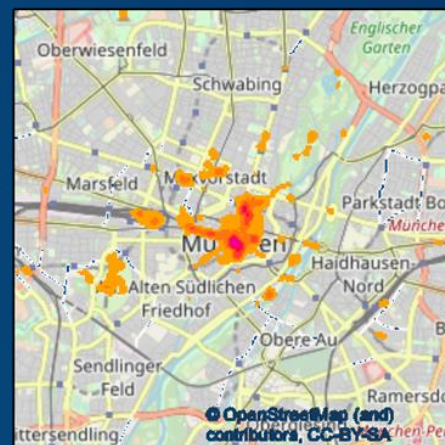
Bratislava



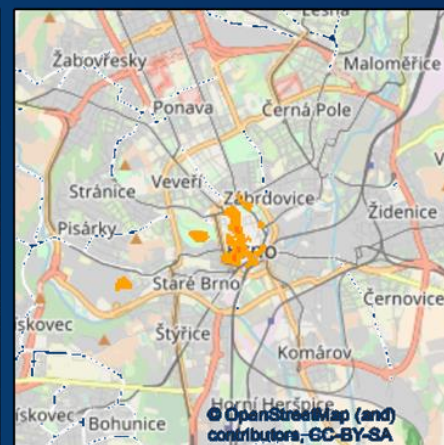
Berlín




Budapešť



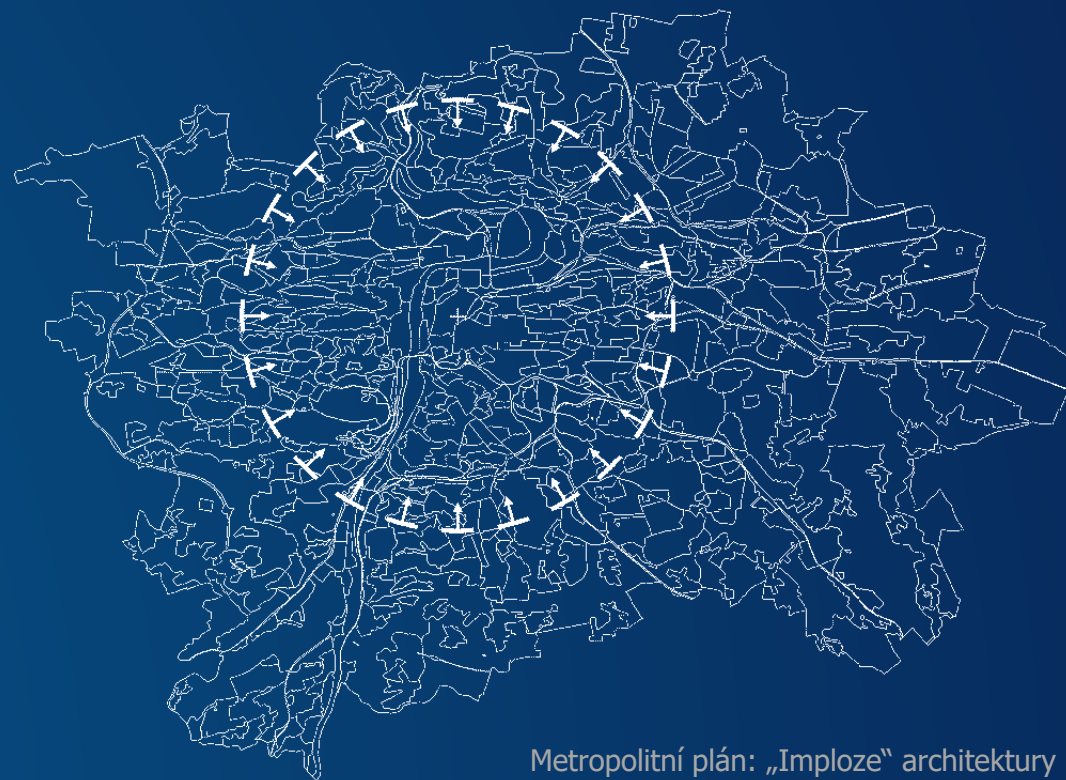
Mnichov



Brno

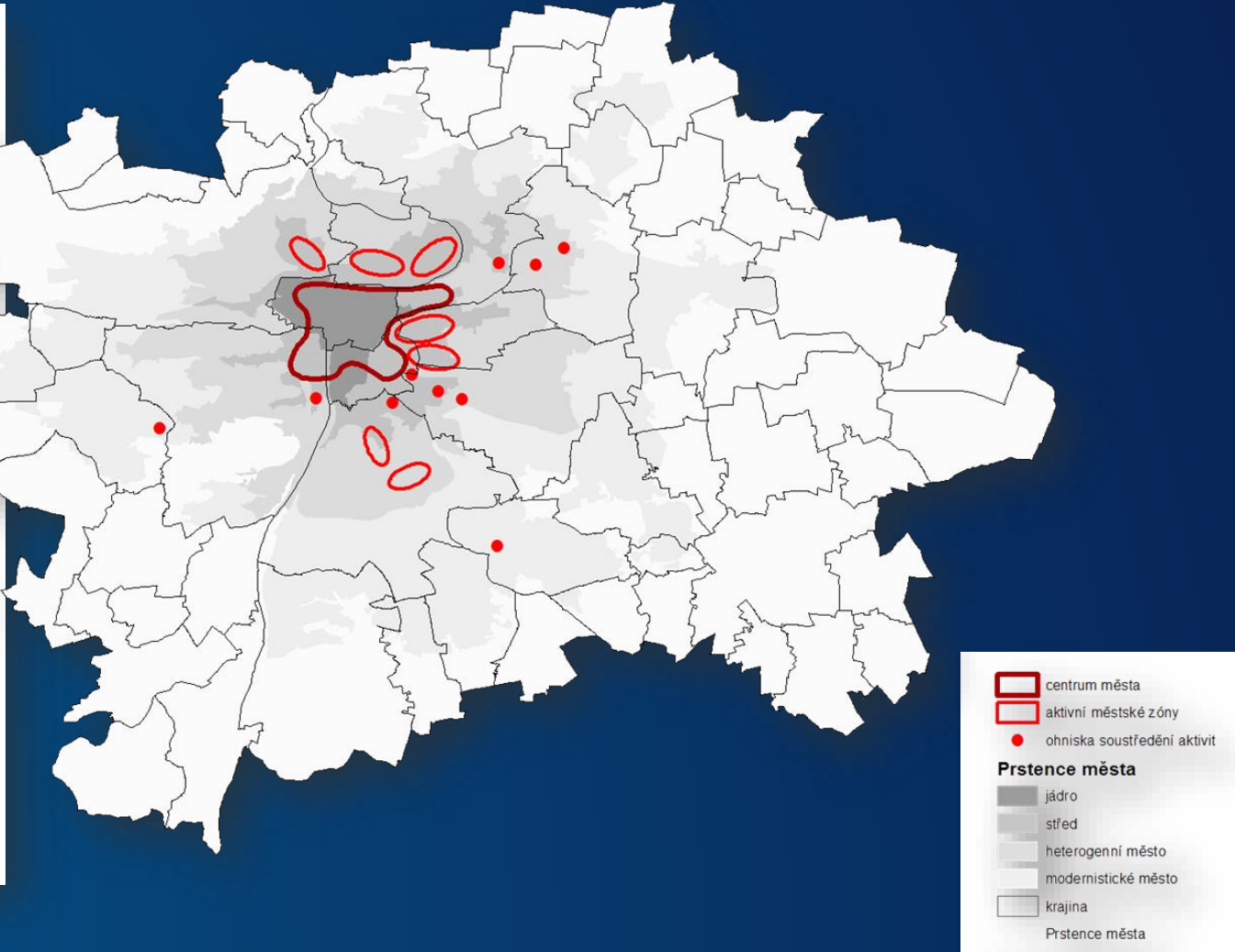
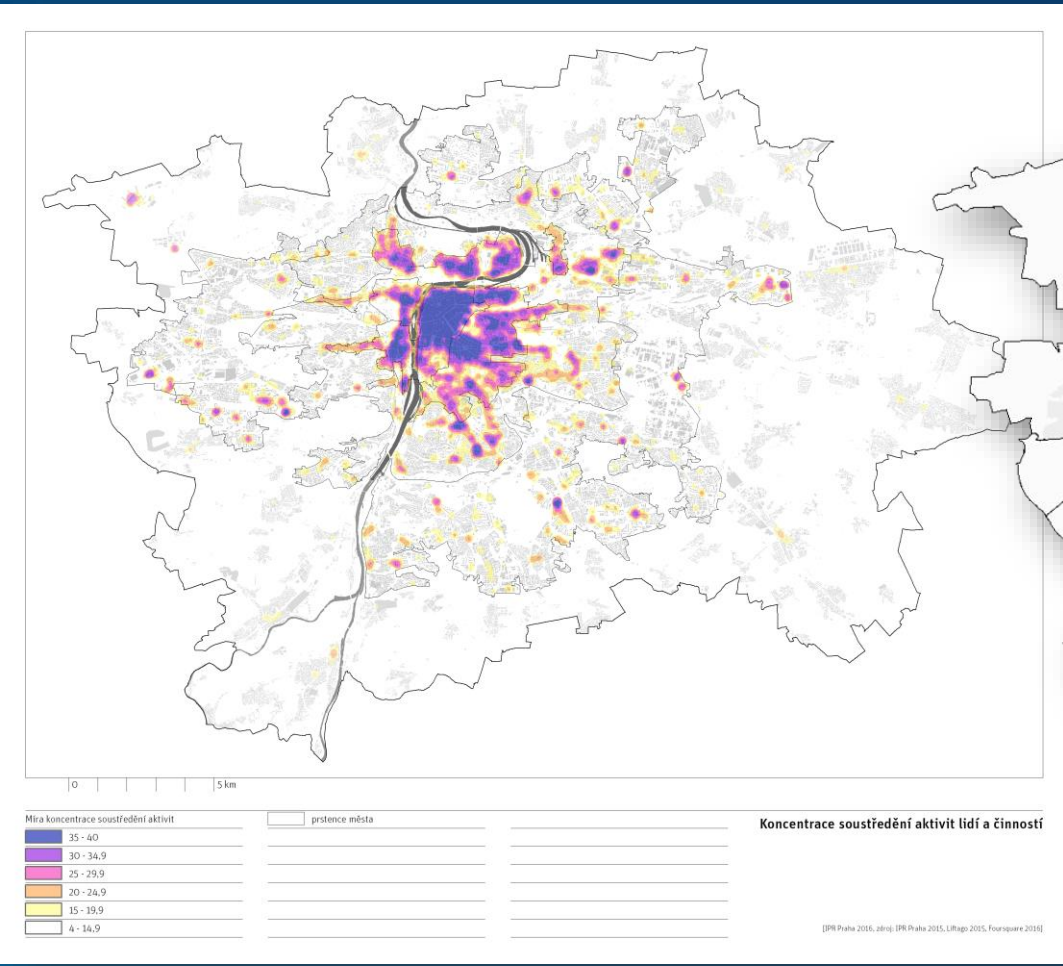


Jaké chceme město?
Jaké budeme mít město?



Metropolitní plán: „Imploze“ architektury

ÚZEMNĚ ANALYTICKÉ PODKLADY HLAVNÍHO MĚSTA PRAHY 2016

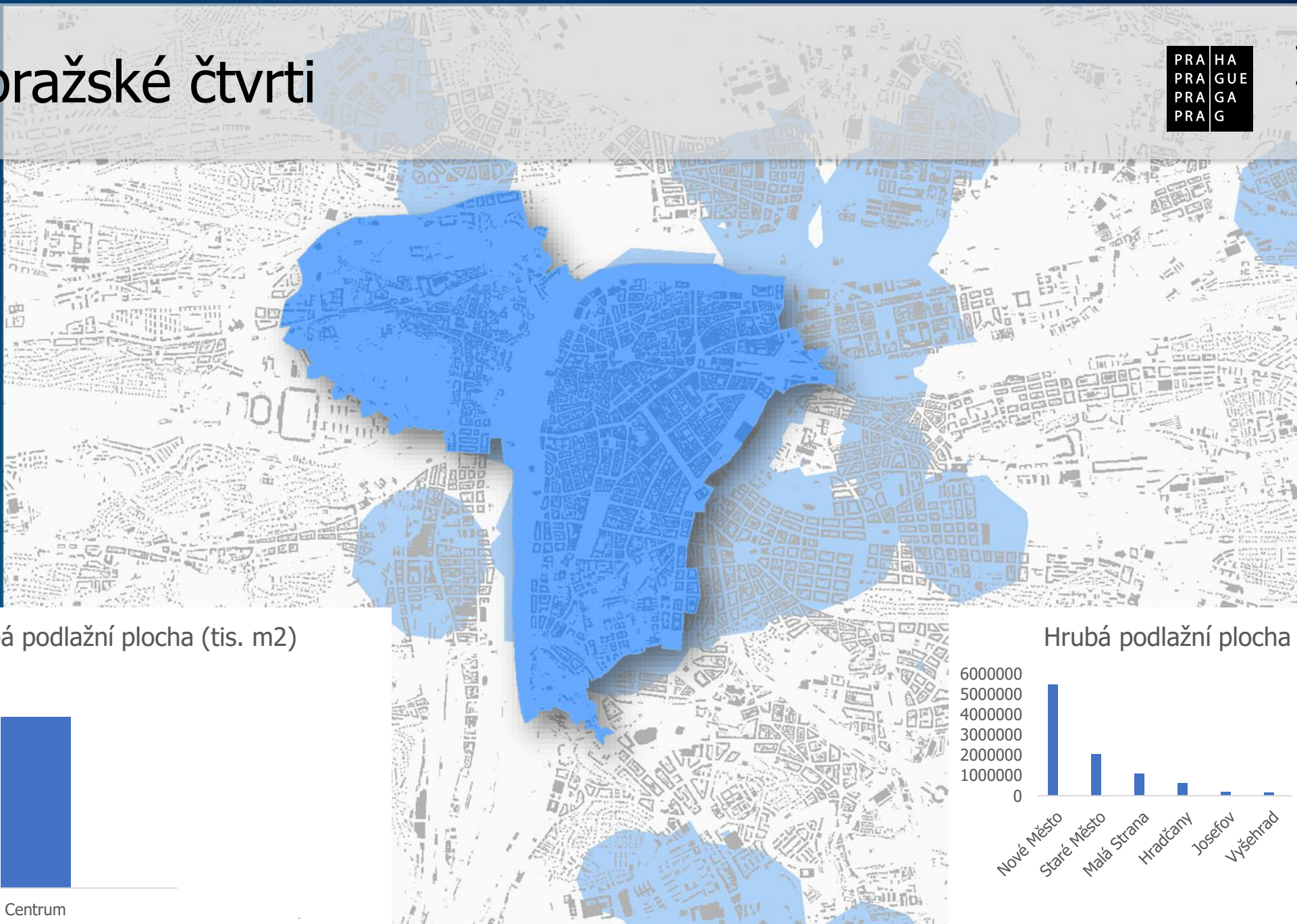


Nové pražské čtvrti

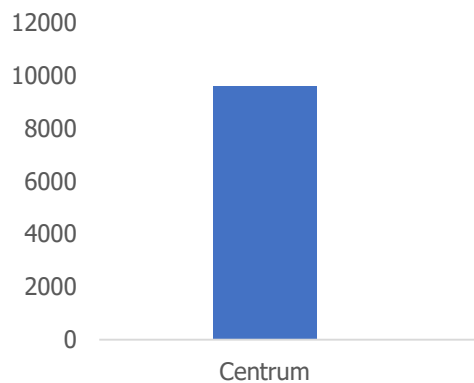
PRA
PRA
PRA
PRA

HA
GUE
GA
G

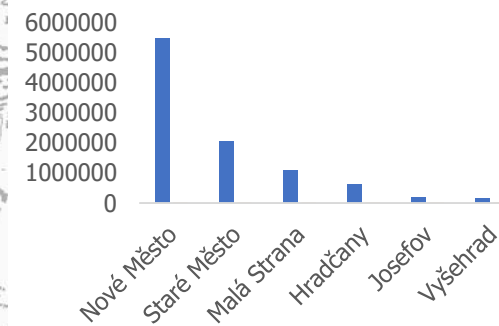
I PR
PRAHA



Hrubá podlažní plocha (tis. m²)



Hrubá podlažní plocha (tis. m²)

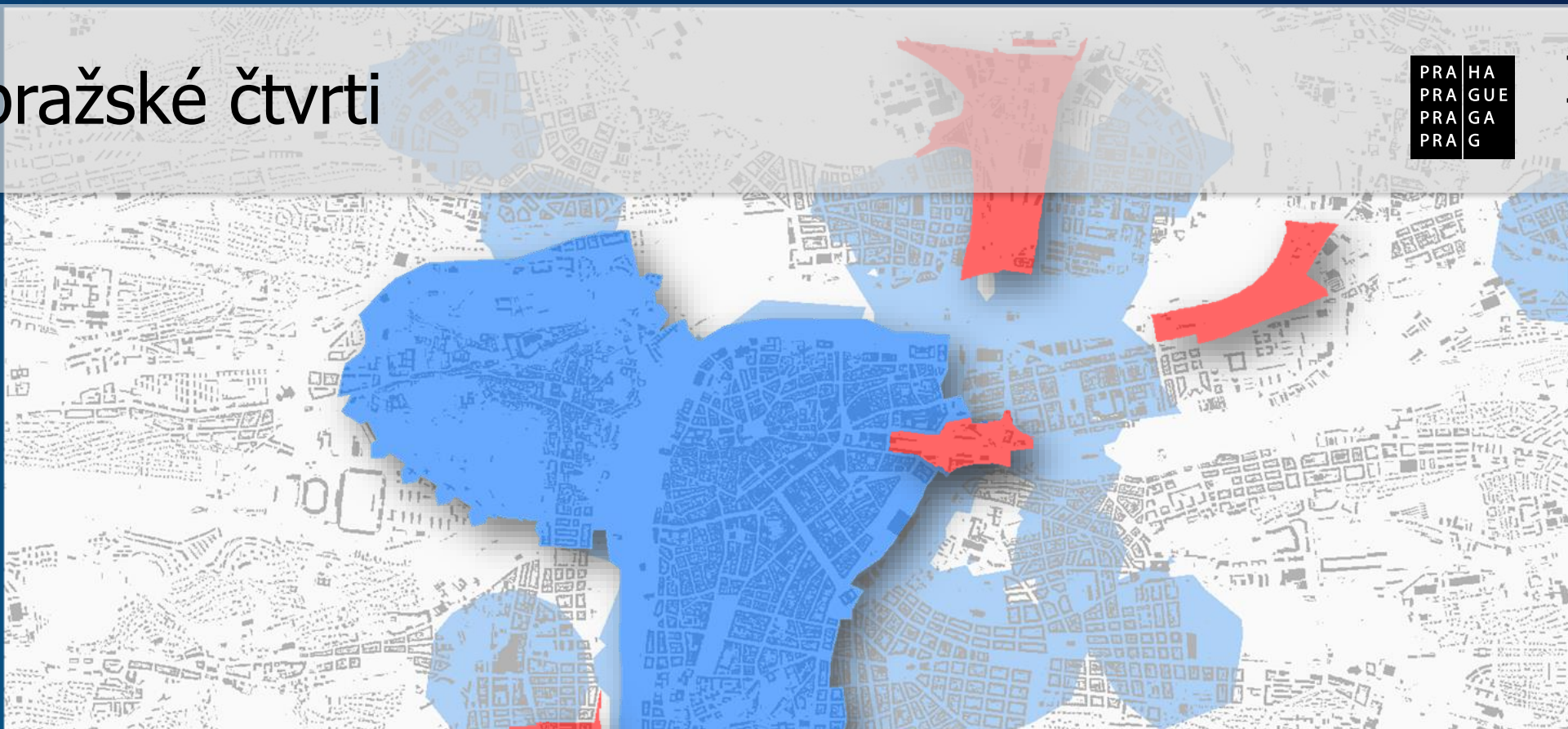


Nové pražské čtvrti

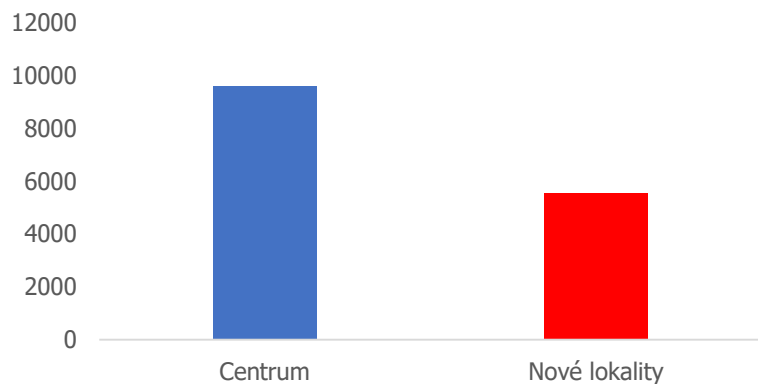
PRA
PRA
PRA
PRA

HA
GUE
GA
G

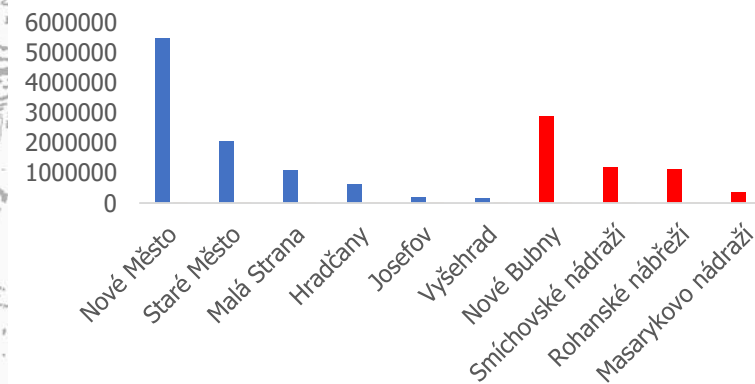
IPR
PRAHA



Hrubá podlažní plocha (tis. m²)



Hrubá podlažní plocha (tis. m²)



Děkuji za pozornost

PRA	HA
PRA	GUE
PRA	GA
PRA	G

IPR ———
PRAHA



Konference GIS Esri v ČR
8. a 9. listopadu 2017



Konference GIS Esri v ČR

8. a 9. listopadu 2017